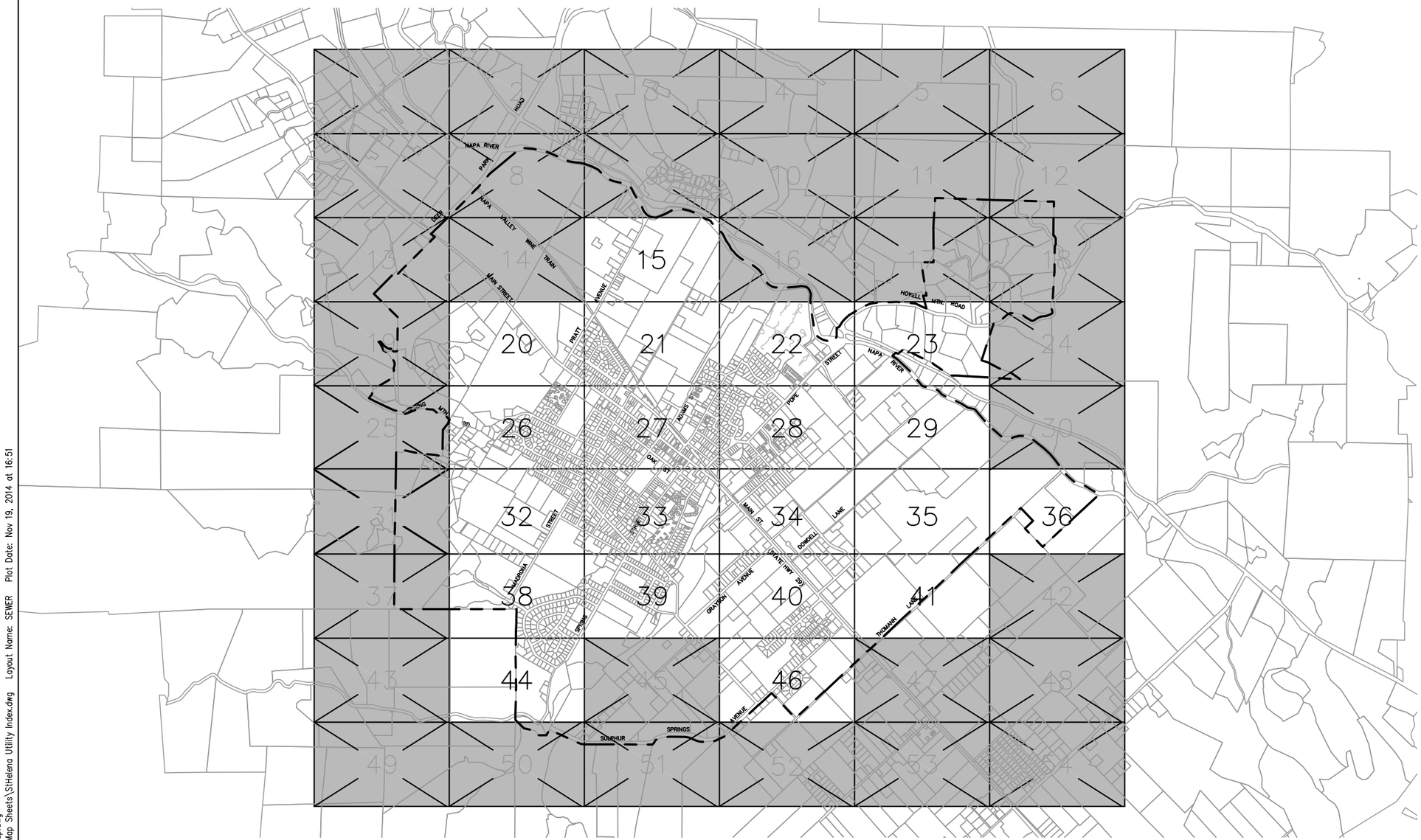


## LEGEND

| | |
|---|---|
| MANHOLE & IDENTIFYING NUMBER | 1–88 |
| CLEANOUT & IDENTIFYING NUMBER | 1–88 |
| LAMPHOLE & IDENTIFYING NUMBER | |
| SEWER MAIN & SIZE | 6" |
| FLOW DIRECTION | |
| INVERTED SIPHONS | |
| FORCE MAIN & SIZE | 6" FM |
| CAPPED SEWER MAIN | |
| SEWER MAIN CONTINUES | |
| PUMP STATION | PS |
| PRIVATE MAIN & SIZE | 6" |
| PROPERTY ACCESS ROAD | |
| RIGHT–OF WAY | |
| CITY LIMIT | |

NOTE: DRAWINGS 1–54

100 0 100 200
scale feet
Scale: 1"=200'

= NO MAP

# SEWER FACILITIES INDEX MAP

Images: GEI7A72.jpg; Xrefs: St Helena Bmap.dwg
Path: F:\BMAP-STD\Sthel\Utility Shts\SS Map Sheets\StHelena Utility Index.dwg Layout Name: SEWER Plot Date: Nov 19, 2014 at 16:51

PREPARED BY: COASTLAND CIVIL ENGINEERING
1400 NEOTOMAS AVENUE
SANTA ROSA, CA 95405 (707) 571–8005

DATE: NOV 2014

CITY OF ST. HELENA
SEWER FACILITIES MAP
1480 MAIN STREET
ST. HELENA, CA 94574 (707) 968–####

THIS MAP IS INTENDED FOR THE SOLE USE BY THE CITY OF ST. HELENA

1250 0 1250 2500
scale feet
Scale: 1"=2500'

SEWER INDEX MAP

Images: GEI7A72.jpg; Xrefs: St Helena Bmap.dwg;St Helena Sewer.dwg
Path: F:\BMAP-STD\Sthel\Utility Shts\SS Map Sheets\SHelena SS 15-29.dwg Layout Name: 15 Plot Date: Nov 19, 2014 at 17:02

PREPARED BY: COASTLAND CIVIL ENGINEERING
1400 NEOTOMAS AVENUE
SANTA ROSA, CA 95405 (707) 571-8005

DATE: NOV 2014

CITY OF ST. HELENA
SEWER FACILITIES MAP
1480 MAIN STREET
ST. HELENA, CA 94574 (707) 968-####

THIS MAP IS INTENDED FOR THE SOLE USE OF THE CITY OF ST. HELENA

100 0 100 200
scale feet
Scale: 1"=200'

SEWER

| | | |
|---|---|---|
| 8 | 9 | 10 |
| 14 | 15 | 16 |
| 20 | 21 | 22 |

Images: GE17A72.jpg; Xrefs: St Helena Bmap.dwg;St Helena Sewer.dwg
Path: F:\BMAP-STD\Shel\Utility Shts\SS Map Sheets\StHelena SS 15-29.dwg Layout Name: 20 Plot Date: Nov 19, 2014 at 17:02

PREPARED BY: COASTLAND CIVIL ENGINEERING
1400 NEOTOMAS AVENUE
SANTA ROSA, CA 95405 (707) 571-8005

DATE: NOV 2014

CITY OF ST. HELENA
SEWER FACILITIES MAP
1480 MAIN STREET
ST. HELENA, CA 94574 (707) 968-####

THIS MAP IS INTENDED FOR THE SOLE USE OF THE CITY OF ST. HELENA

100 0 100 200
scale feet
Scale: 1"=200'

SEWER

| | | |
|---|---|---|
| 13 | 14 | 15 |
| 19 | 20 | 21 |
| 25 | 26 | 27 |

20

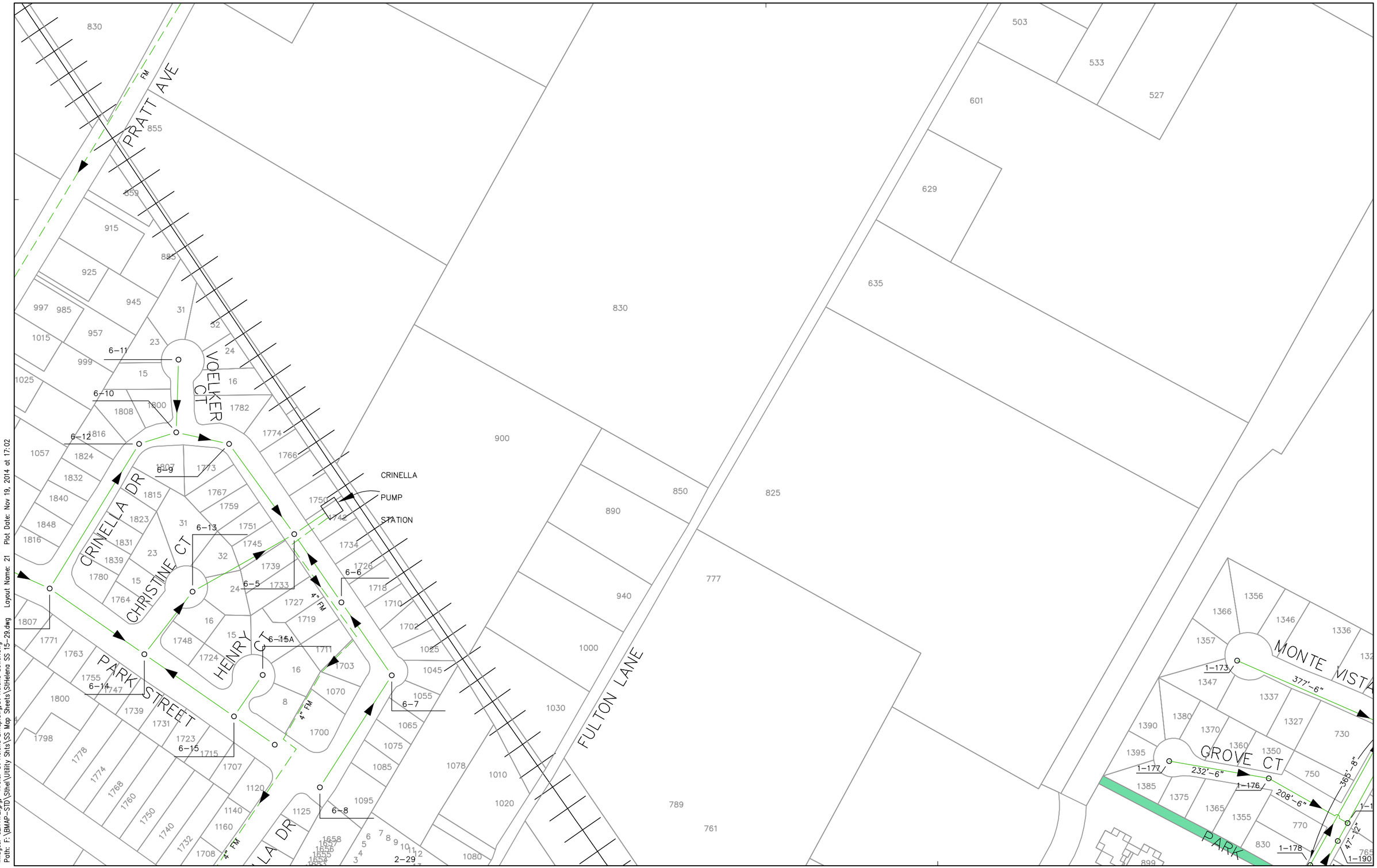


Images: GEI7A72.jpg; Xrefs: St Helena Bmap.dwg;St Helena Sewer.dwg
Path: F:\BMAP-STD\Street\Utility Stks\SS Map Sheets\StHelena SS 15-29.dwg Layout Name: 21 Plot Date: Nov 19, 2014 at 17:02

PREPARED BY: COASTLAND CIVIL ENGINEERING
1400 NEOTOMAS AVENUE
SANTA ROSA, CA 95405 (707) 571-8005

DATE: NOV 2014

CITY OF ST. HELENA
SEWER FACILITIES MAP
1480 MAIN STREET
ST. HELENA, CA 94574 (707) 968-####

THIS MAP IS INTENDED FOR THE SOLE USE OF THE CITY OF ST. HELENA

100 0 100 200
scale feet
Scale: 1"=200'

SEWER

| | | |
|---|---|---|
| 14 | 15 | 16 |
| 20 | 21 | 22 |
| 26 | 27 | 28 |

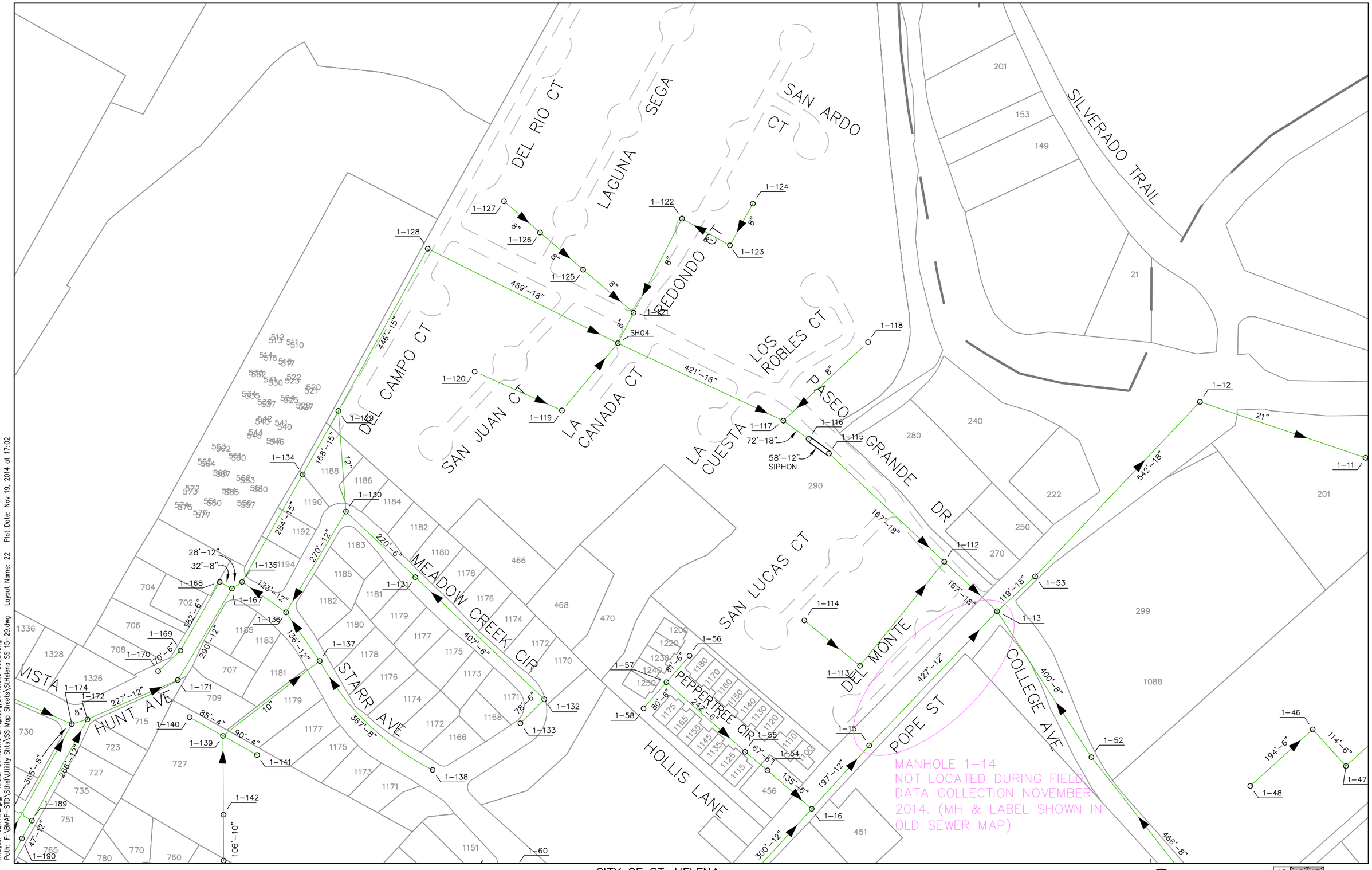


Images: GE17A72.jpg; Xrefs: St Helena Bmap.dwg;St Helena Sewer.dwg
Path: F:\BMAP-STD\Sthel\Utility Shts\SS Map Sheets\SHelena SS 15-29.dwg Layout Name: 22 Plot Date: Nov 19, 2014 at 17:02

PREPARED BY: COASTLAND CIVIL ENGINEERING
1400 NEOTOMAS AVENUE
SANTA ROSA, CA 95405 (707) 571-8005

DATE: NOV 2014

CITY OF ST. HELENA
SEWER FACILITIES MAP
1480 MAIN STREET
ST. HELENA, CA 94574 (707) 968-####

THIS MAP IS INTENDED FOR THE SOLE USE OF THE CITY OF ST. HELENA

100 0 100 200
scale feet
Scale: 1"=200'

SEWER

| | | |
|---|---|---|
| 15 | 16 | 17 |
| 21 | 22 | 23 |
| 27 | 28 | 29 |

22

Images: GEI7A72.jpg; Xrefs: St Helena Bmap.dwg;St Helena Sewer.dwg
Path: F:\BMAP-STD\Shel\Utility Shts\SS Map Sheets\StHelena SS 15-29.dwg Layout Name: 23 Plot Date: Nov 19, 2014 at 17:02

PREPARED BY: COASTLAND CIVIL ENGINEERING
1400 NEOTOMAS AVENUE
SANTA ROSA, CA 95405 (707) 571-8005

DATE: NOV 2014

CITY OF ST. HELENA
SEWER FACILITIES MAP
1480 MAIN STREET
ST. HELENA, CA 94574 (707) 968-####

THIS MAP IS INTENDED FOR THE SOLE USE OF THE CITY OF ST. HELENA

100 0 100 200
scale feet
Scale: 1"=200'

SEWER

| | | |
|---|---|---|
| 16 | 17 | 18 |
| 22 | 23 | 24 |
| 28 | 29 | 30 |

23

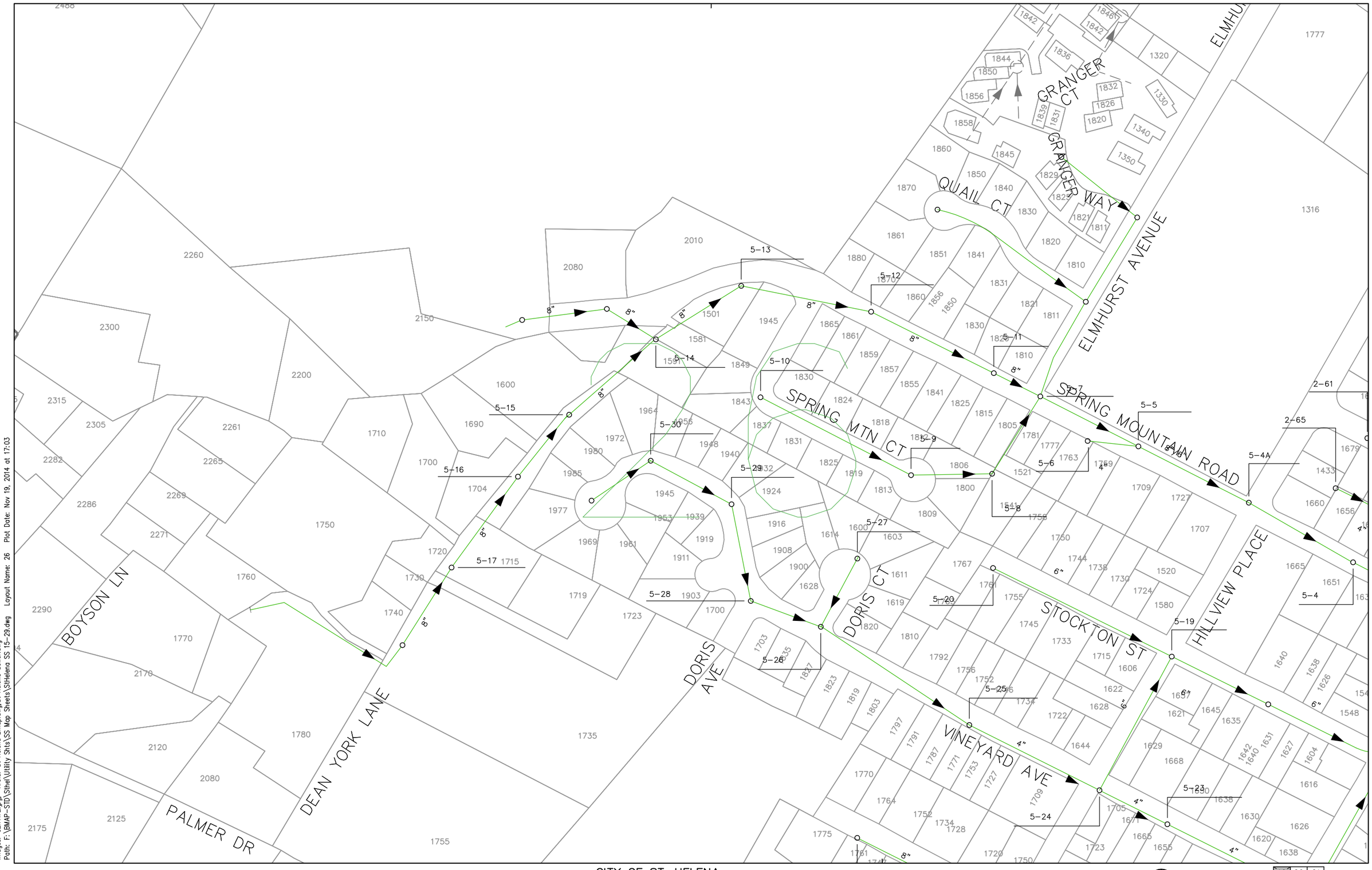


Images: GE17A72.jpg; Xrefs: St Helena Bmap.dwg;St Helena Sewer.dwg
Path: F:\BMAP-STD\Street\Utility Sirts\SS Map Sheets\StHelena SS 15-29.dwg Layout Name: 26 Plot Date: Nov 19, 2014 at 17:03

PREPARED BY: COASTLAND CIVIL ENGINEERING
1400 NEOTOMAS AVENUE
SANTA ROSA, CA 95405 (707) 571-8005

DATE: NOV 2014

CITY OF ST. HELENA
SEWER FACILITIES MAP
1480 MAIN STREET
ST. HELENA, CA 94574 (707) 968-####

THIS MAP IS INTENDED FOR THE SOLE USE OF THE CITY OF ST. HELENA

100 0 100 200
scale feet
Scale: 1"=200'

SEWER

| | | |
|---|---|---|
| 19 | 20 | 21 |
| 25 | 26 | 27 |
| 31 | 32 | 33 |

PREPARED BY: COASTLAND CIVIL ENGINEERING
1400 NEOTOMAS AVENUE
SANTA ROSA, CA 95405 (707) 571-8005

DATE: NOV 2014

# CITY OF ST. HELENA

SEWER FACILITIES MAP
1480 MAIN STREET
ST. HELENA, CA 94574 (707) 968-####

THIS MAP IS INTENDED FOR THE SOLE USE OF THE CITY OF ST. HELENA

100 0 100 200
scale feet
Scale: 1"=200'

SEWER

| | | |
|---|---|---|
| 20 | 21 | 22 |
| 26 | 27 | 28 |
| 32 | 33 | 34 |

27

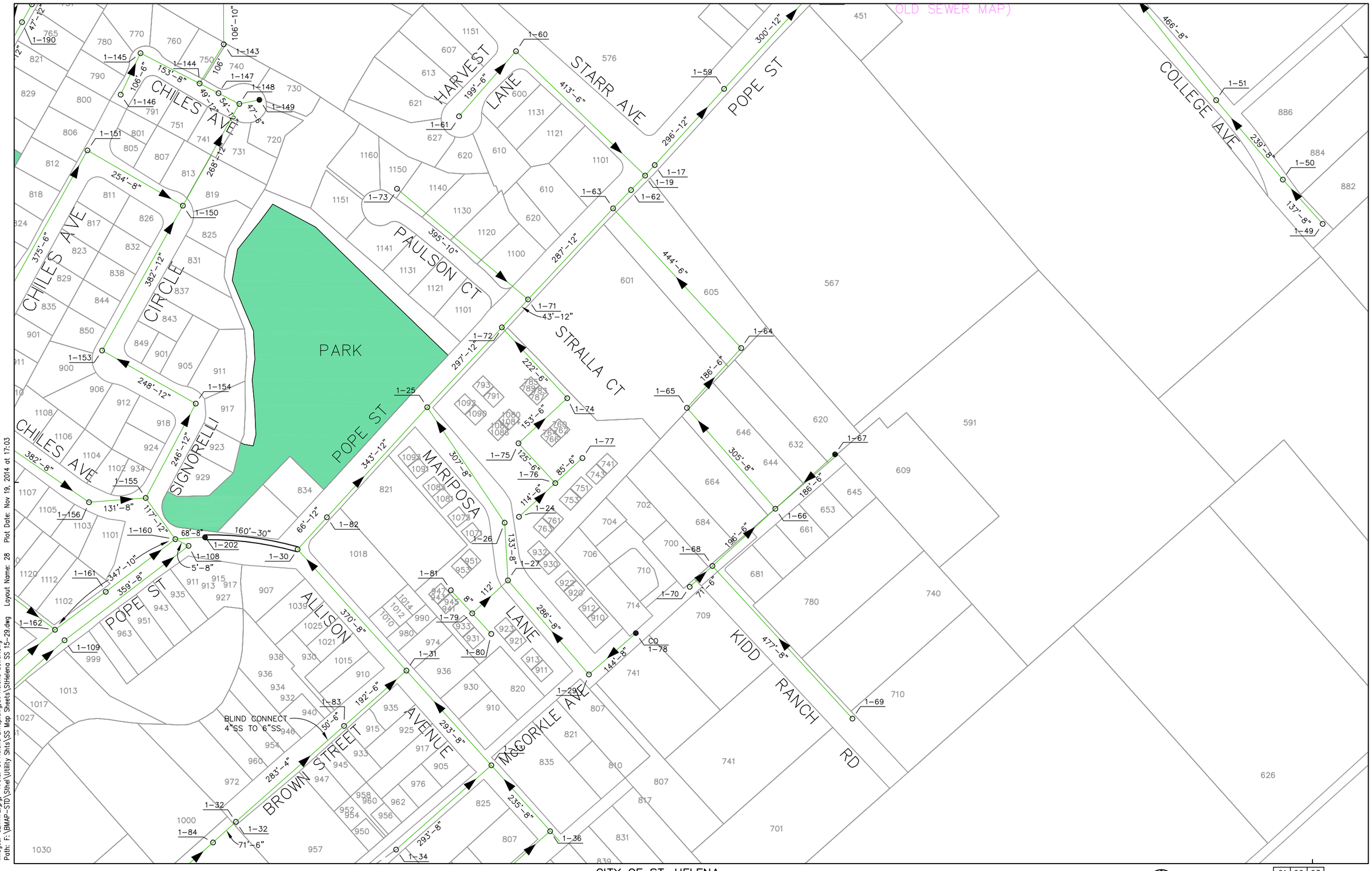


Images: GEI7A72.jpg; Xrefs: St Helena Bmap.dwg;St Helena Sewer.dwg
Path: F:\BMAP-STD\Sthel\Utility Shts\SS Map Sheets\SHelena SS 15-29.dwg Layout Name: 28 Plot Date: Nov 19, 2014 at 17:03

PREPARED BY: COASTLAND CIVIL ENGINEERING
1400 NEOTOMAS AVENUE
SANTA ROSA, CA 95405 (707) 571-8005

DATE: NOV 2014

CITY OF ST. HELENA
SEWER FACILITIES MAP
1480 MAIN STREET
ST. HELENA, CA 94574 (707) 968-####

THIS MAP IS INTENDED FOR THE SOLE USE OF THE CITY OF ST. HELENA

100 0 100 200
scale feet
Scale: 1"=200'

SEWER

| | | |
|---|---|---|
| 21 | 22 | 23 |
| 27 | 28 | 29 |
| 33 | 34 | 35 |

28

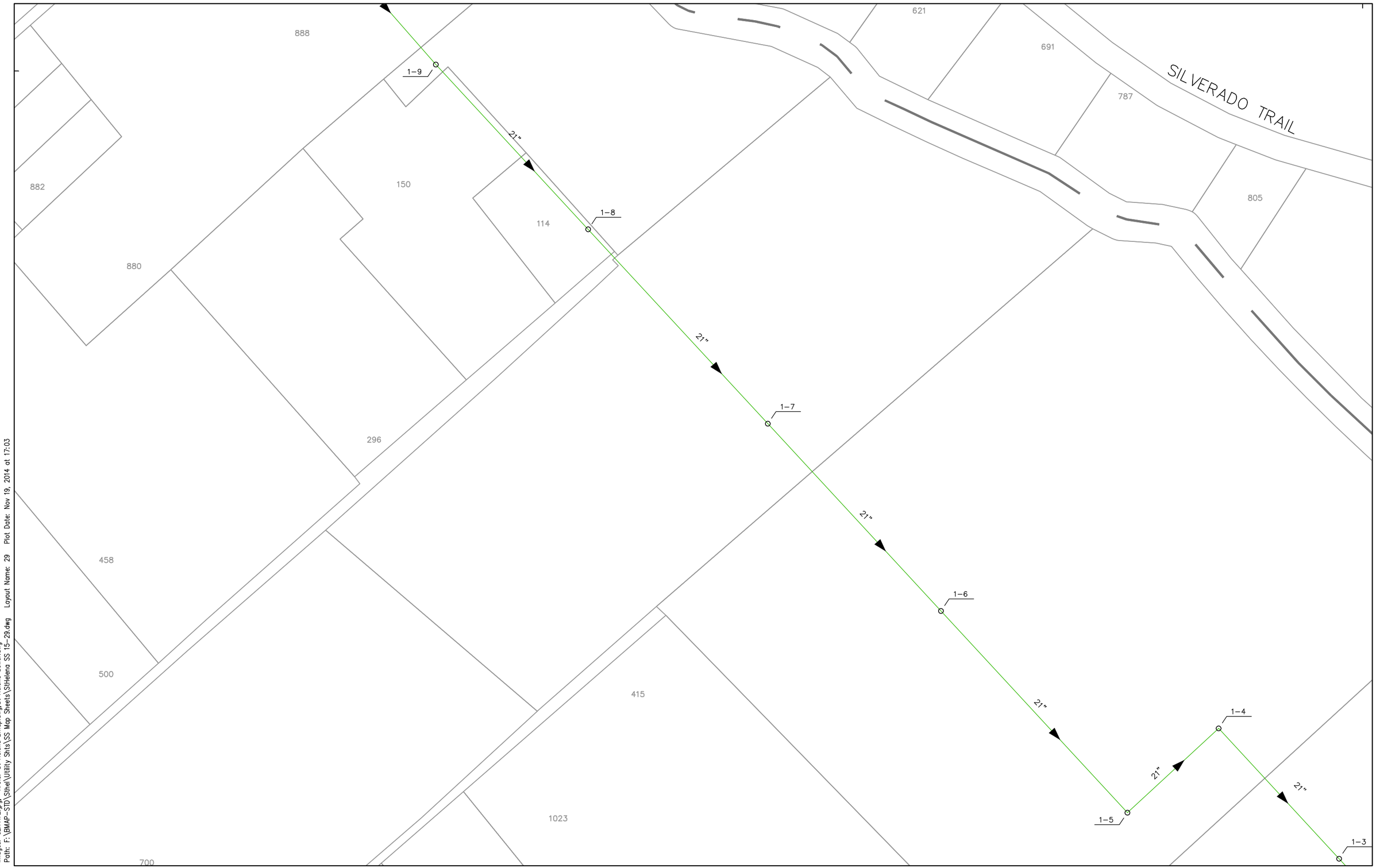


Images: GE17A72.jpg; Xrefs: St Helena Bmap.dwg;St Helena Sewer.dwg
Path: F:\BMAP-STD\Sthel\Utility Shts\SS Map Sheets\SHelena SS 15-29.dwg Layout Name: 29 Plot Date: Nov 19, 2014 at 17:03

PREPARED BY: COASTLAND CIVIL ENGINEERING
1400 NEOTOMAS AVENUE
SANTA ROSA, CA 95405 (707) 571-8005

DATE: NOV 2014

CITY OF ST. HELENA
SEWER FACILITIES MAP
1480 MAIN STREET
ST. HELENA, CA 94574 (707) 968-####

THIS MAP IS INTENDED FOR THE SOLE USE OF THE CITY OF ST. HELENA

100 0 100 200
scale feet
Scale: 1"=200'

SEWER

| | | |
|---|---|---|
| 22 | 23 | 24 |
| 28 | 29 | 30 |
| 34 | 34 | 35 |

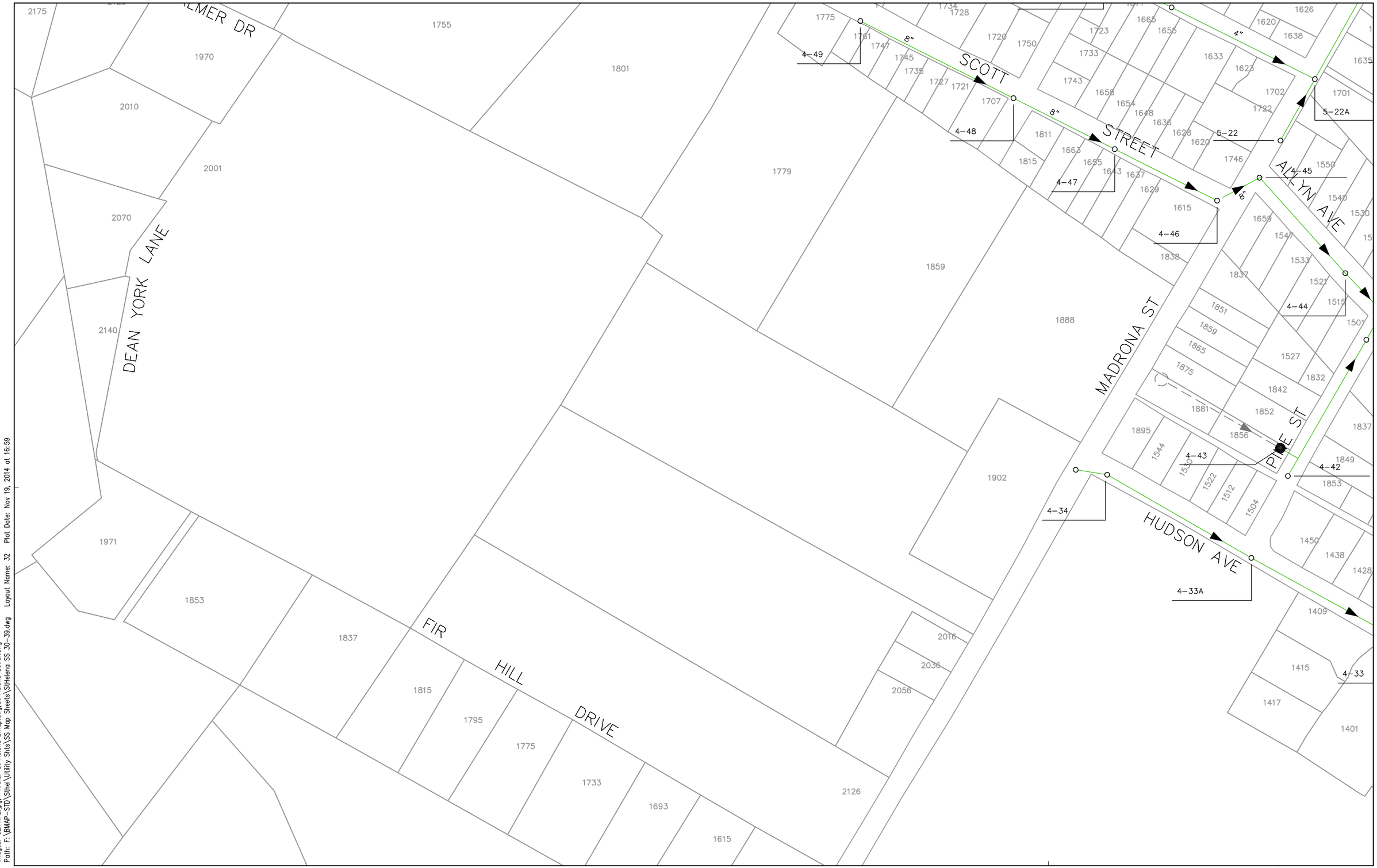


Images: GE17A72.jpg; Xrefs: St Helena Bmap.dwg;St Helena Sewer.dwg
Path: F:\BMAP-STD\SHel\Utility Shts\SS Map Sheets\SHelena SS 30-39.dwg Layout Name: 32 Plot Date: Nov 19, 2014 at 16:59

PREPARED BY: COASTLAND CIVIL ENGINEERING
1400 NEOTOMAS AVENUE
SANTA ROSA, CA 95405 (707) 571-8005

DATE: NOV 2014

CITY OF ST. HELENA
SEWER FACILITIES MAP
1480 MAIN STREET
ST. HELENA, CA 94574 (707) 968-####

THIS MAP IS INTENDED FOR THE SOLE USE OF THE CITY OF ST. HELENA

100 0 100 200
scale feet
Scale: 1"=200'

SEWER

| | | |
|---|---|---|
| 25 | 26 | 27 |
| 31 | 32 | 33 |
| 37 | 38 | 39 |

32

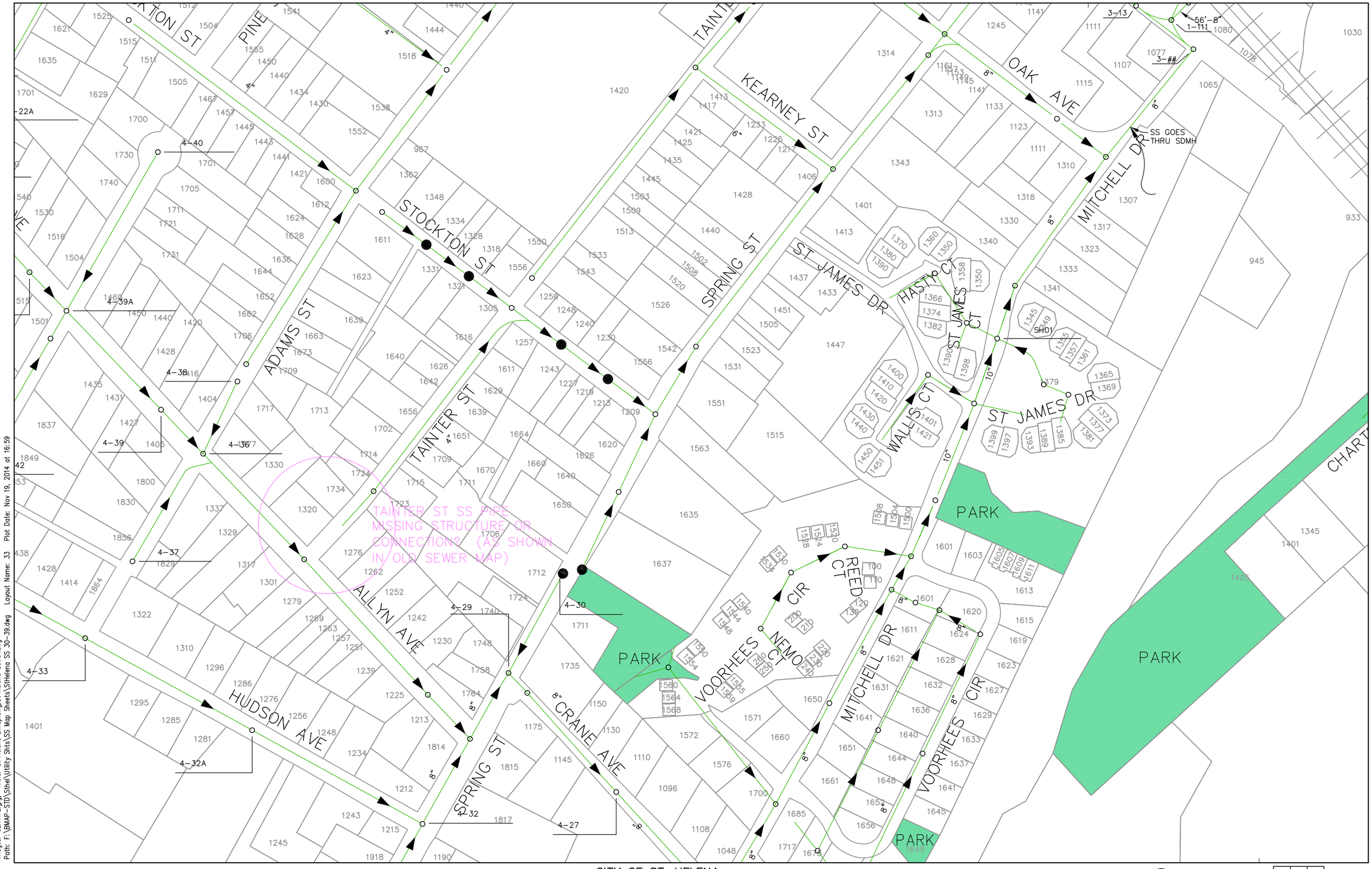


Images: GEI7A72.jpg; Xrefs: St Helena Bmap.dwg;St Helena Sewer.dwg
Path: F:\BMAP-STD\Sthel\Utility Shts\SS Map Sheets\StHelena SS 30-39.dwg Layout Name: 33 Plot Date: Nov 19, 2014 at 16:59

PREPARED BY: COASTLAND CIVIL ENGINEERING
1400 NEOTOMAS AVENUE
SANTA ROSA, CA 95405 (707) 571-8005

DATE: NOV 2014

CITY OF ST. HELENA
SEWER FACILITIES MAP
1480 MAIN STREET
ST. HELENA, CA 94574 (707) 968-####

THIS MAP IS INTENDED FOR THE SOLE USE OF THE CITY OF ST. HELENA

100 0 100 200
scale feet
Scale: 1"=200'

SEWER

| | | |
|---|---|---|
| 26 | 27 | 28 |
| 32 | 33 | 34 |
| 38 | 39 | 40 |

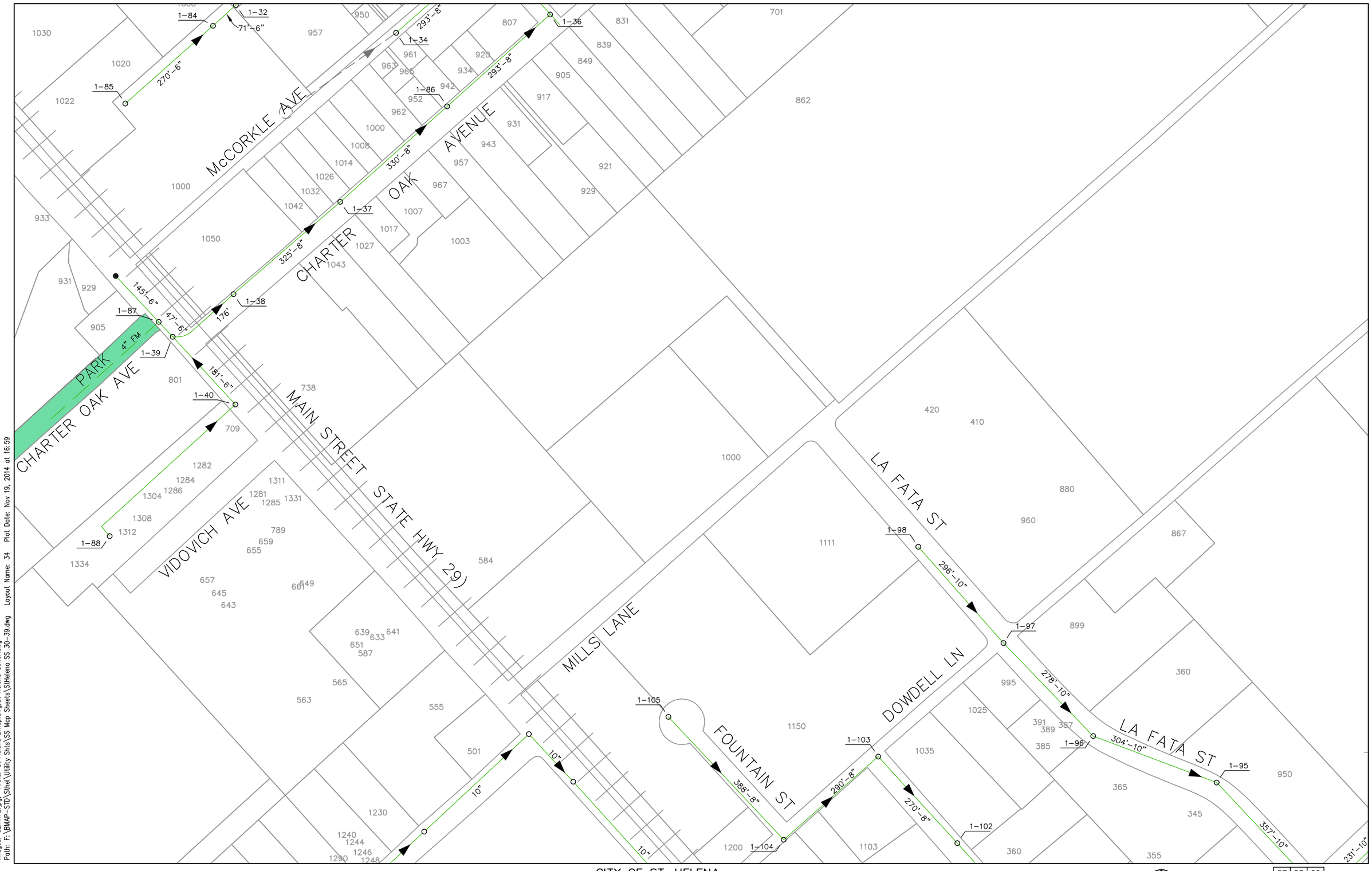


Images: GEI7A72.jpg; Xrefs: St Helena Bmap.dwg;St Helena Sewer.dwg
Path: F:\BMAP-STD\Sthel\Utility Shts\SS Map Sheets\SHelena SS 30-39.dwg Layout Name: 34 Plot Date: Nov 19, 2014 at 16:59

PREPARED BY: COASTLAND CIVIL ENGINEERING
1400 NEOTOMAS AVENUE
SANTA ROSA, CA 95405 (707) 571-8005

DATE: NOV 2014

CITY OF ST. HELENA
SEWER FACILITIES MAP
1480 MAIN STREET
ST. HELENA, CA 94574 (707) 968-####

THIS MAP IS INTENDED FOR THE SOLE USE OF THE CITY OF ST. HELENA

100 0 100 200
scale feet
Scale: 1"=200'

SEWER

| | | |
|---|---|---|
| 27 | 28 | 29 |
| 33 | 34 | 35 |
| 39 | 40 | 41 |

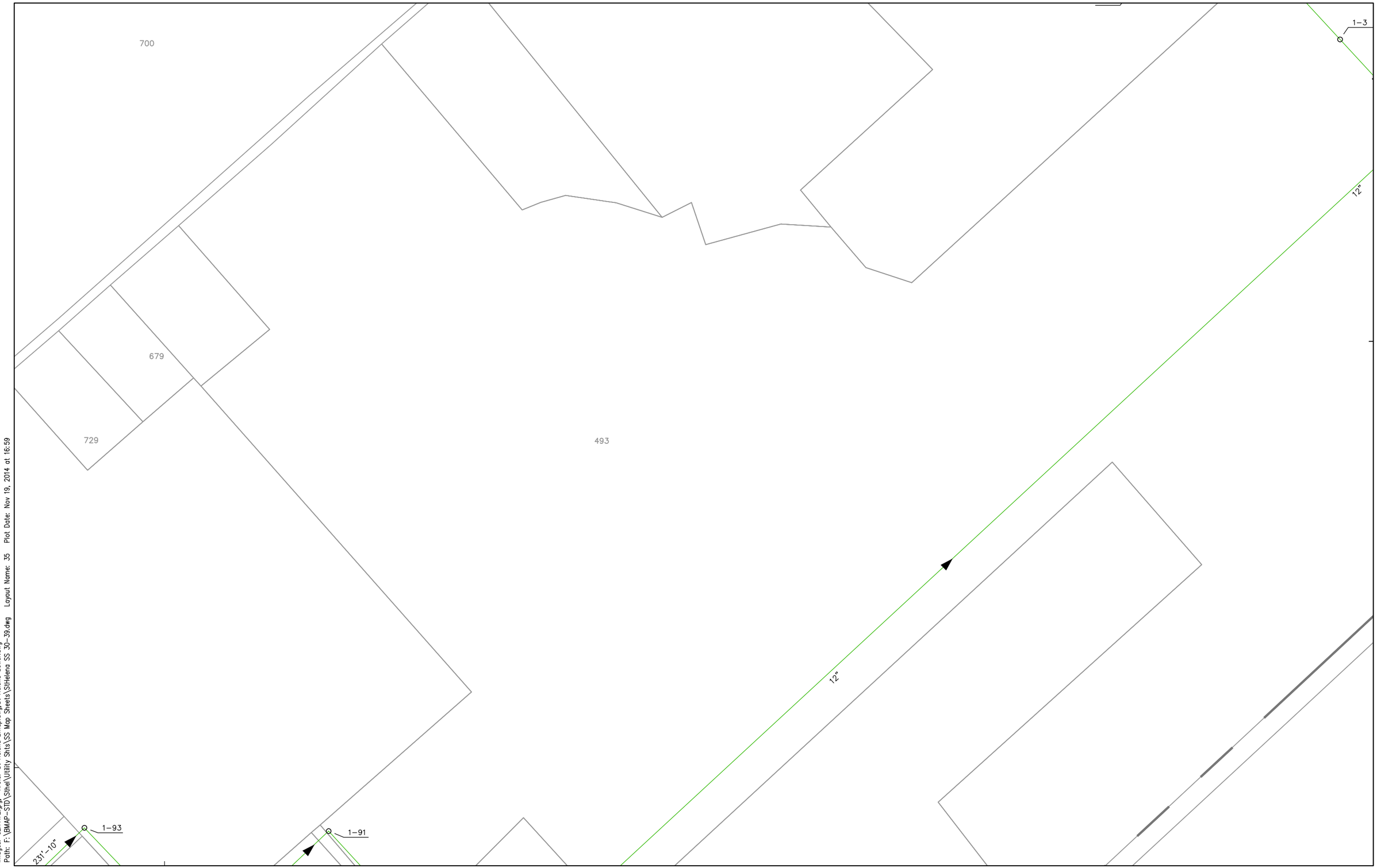


Images: GEI7A72.jpg; Xrefs: St Helena Bmap.dwg;St Helena Sewer.dwg
Path: F:\BMAP-STD\Sthel\Utility Shts\SS Map Sheets\Sthelena SS 30-39.dwg Layout Name: 35 Plot Date: Nov 19, 2014 at 16:59

PREPARED BY: COASTLAND CIVIL ENGINEERING
1400 NEOTOMAS AVENUE
SANTA ROSA, CA 95405 (707) 571-8005

DATE: NOV 2014

CITY OF ST. HELENA
SEWER FACILITIES MAP
1480 MAIN STREET
ST. HELENA, CA 94574 (707) 968-####

THIS MAP IS INTENDED FOR THE SOLE USE OF THE CITY OF ST. HELENA

100 0 100 200
scale feet
Scale: 1"=200'

SEWER

| | | |
|---|---|---|
| 28 | 29 | 30 |
| 34 | 35 | 36 |
| 40 | 41 | 42 |

35

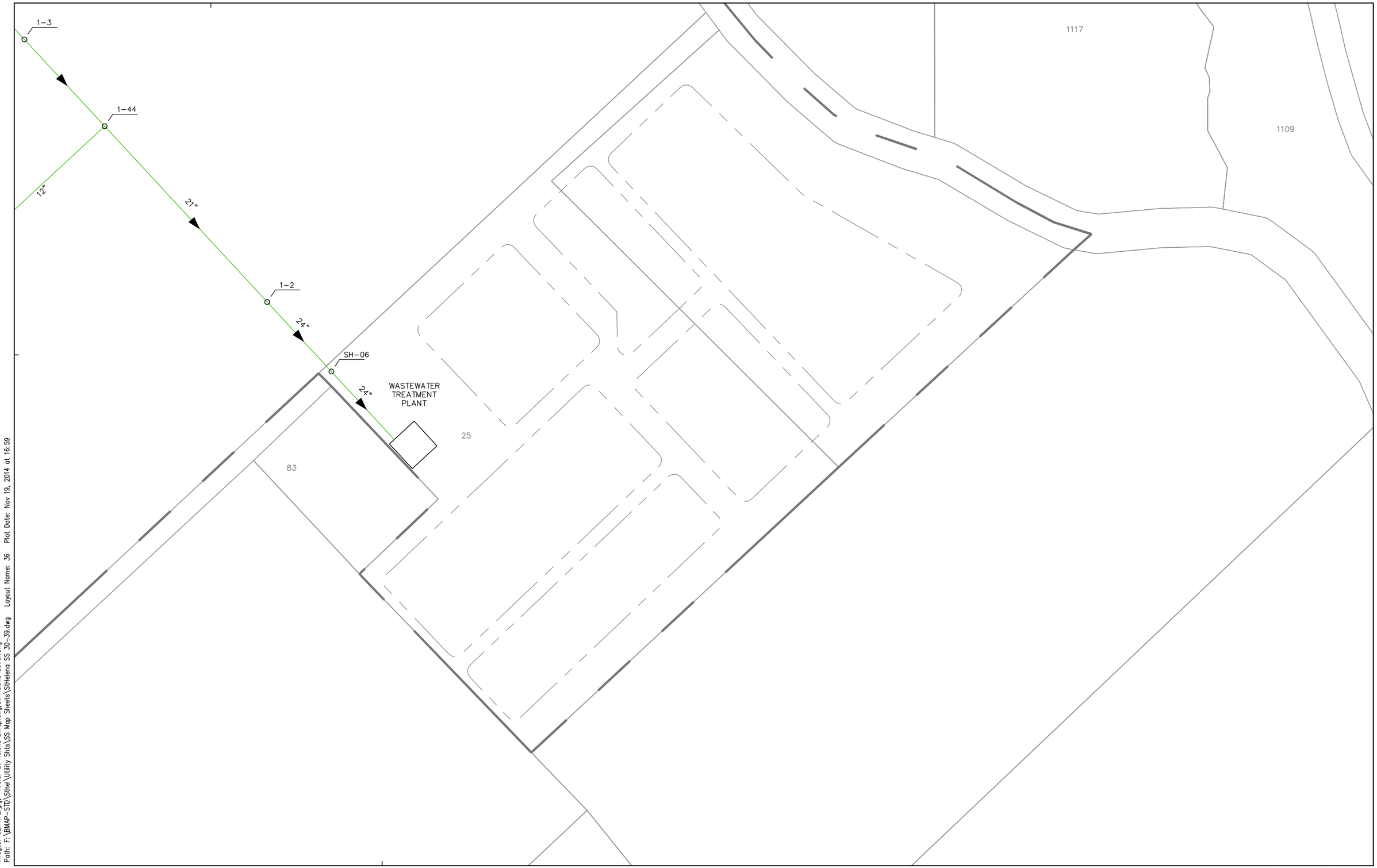


Images: GEI7A72.jpg; Xrefs: St Helena Bmap.dwg;St Helena Sewer.dwg
Path: F:\BMAP-STD\Sthel\Utility Shts\SS Map Sheets\SHelena SS 30-39.dwg Layout Name: 36 Plot Date: Nov 19, 2014 at 16:59

PREPARED BY: COASTLAND CIVIL ENGINEERING
1400 NEOTOMAS AVENUE
SANTA ROSA, CA 95405 (707) 571-8005

DATE: NOV 2014

CITY OF ST. HELENA
SEWER FACILITIES MAP
1480 MAIN STREET
ST. HELENA, CA 94574 (707) 968-####

THIS MAP IS INTENDED FOR THE SOLE USE OF THE CITY OF ST. HELENA

100 0 100 200
scale feet
Scale: 1"=200'

SEWER

| | | |
|---|---|---|
| 29 | 30 | |
| 35 | 36 | |
| 41 | 42 | |

36

Images: GE17A72.jpg; Xrefs: St Helena Bmap.dwg;St Helena Sewer.dwg
Path: F:\BMAP-STD\SthelI\Utility Shts\SS Map Sheets\StHelena SS 30-39.dwg Layout Name: 38 Plot Date: Nov 19, 2014 at 16:59

PREPARED BY: COASTLAND CIVIL ENGINEERING
1400 NEOTOMAS AVENUE
SANTA ROSA, CA 95405 (707) 571-8005

DATE: NOV 2014

CITY OF ST. HELENA
SEWER FACILITIES MAP
1480 MAIN STREET
ST. HELENA, CA 94574 (707) 968-####

THIS MAP IS INTENDED FOR THE SOLE USE OF THE CITY OF ST. HELENA

100 0 100 200
scale feet
Scale: 1"=200'

SEWER

| | | |
|---|---|---|
| 31 | 32 | 33 |
| 37 | 38 | 39 |
| 43 | 44 | 45 |

38

Images: GE17A72.jpg; Xrefs: St Helena Bmap.dwg;St Helena Sewer.dwg
Path: F:\BMAP-STD\Sthel\Utility Shts\SS Map Sheets\StHelena SS 30-39.dwg Layout Name: 39 Plot Date: Nov 19, 2014 at 16:59

PREPARED BY: COASTLAND CIVIL ENGINEERING
1400 NEOTOMAS AVENUE
SANTA ROSA, CA 95405 (707) 571-8005

DATE: NOV 2014

CITY OF ST. HELENA
SEWER FACILITIES MAP
1480 MAIN STREET
ST. HELENA, CA 94574 (707) 968-####

THIS MAP IS INTENDED FOR THE SOLE USE OF THE CITY OF ST. HELENA

100 0 100 200
scale feet
Scale: 1"=200'

SEWER

| | | |
|---|---|---|
| 32 | 33 | 34 |
| 38 | 39 | 40 |
| 44 | 45 | 46 |

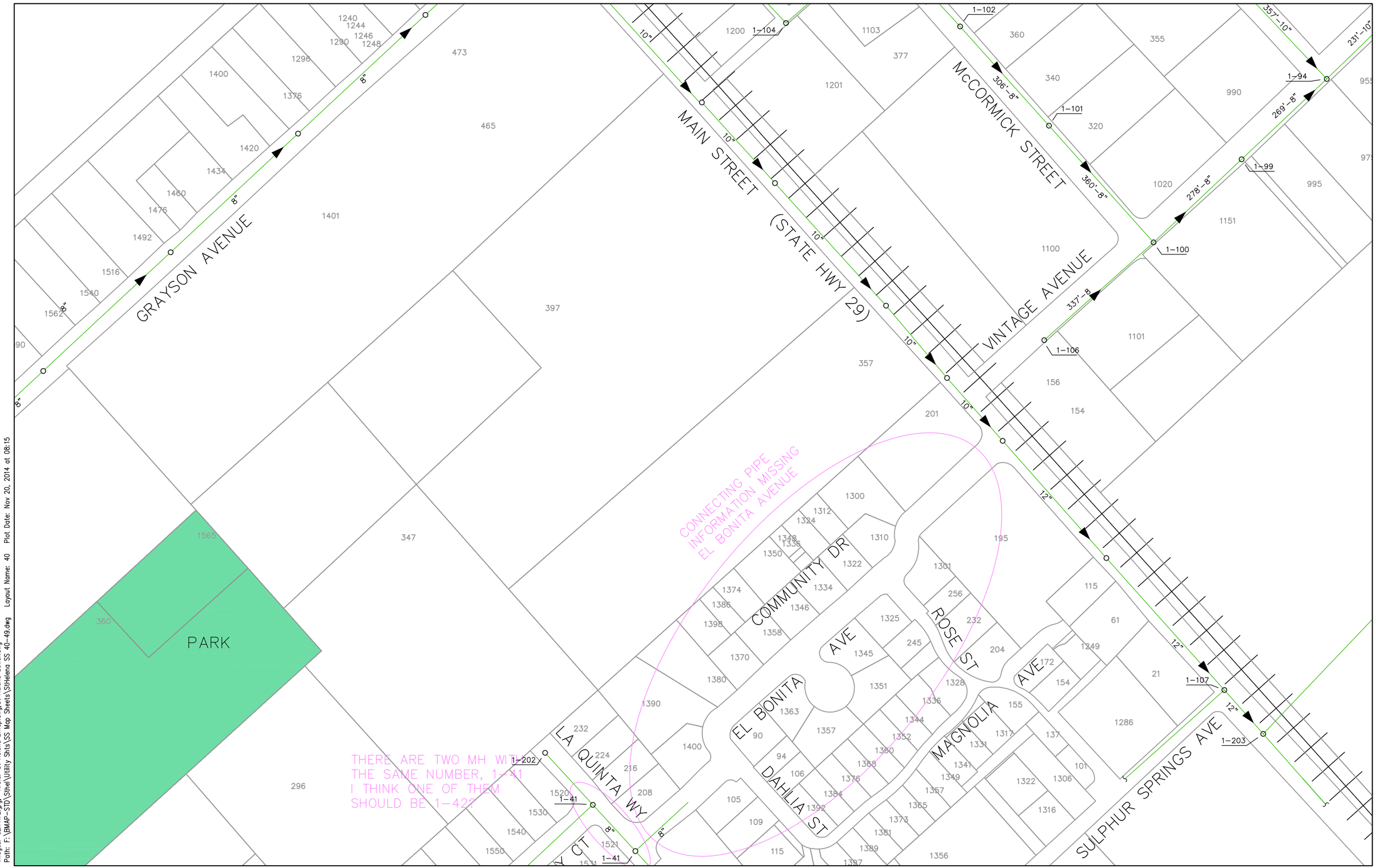


Images: GE17A72.jpg; Xrefs: St Helena Bmap.dwg;St Helena Sewer.dwg
Path: F:\BMAP-STD\Sthel\Utility Shts\SS Map Sheets\StHelena SS 40-49.dwg Layout Name: 40 Plot Date: Nov 20, 2014 at 08:15

PREPARED BY: COASTLAND CIVIL ENGINEERING
1400 NEOTOMAS AVENUE
SANTA ROSA, CA 95405 (707) 571-8005

DATE: NOV 2014

CITY OF ST. HELENA
SEWER FACILITIES MAP
1480 MAIN STREET
ST. HELENA, CA 94574 (707) 968-####

THIS MAP IS INTENDED FOR THE SOLE USE OF THE CITY OF ST. HELENA

100 0 100 200
scale feet
Scale: 1"=200'

SEWER

| | | |
|---|---|---|
| 33 | 34 | 35 |
| 39 | 40 | 41 |
| 45 | 46 | 47 |

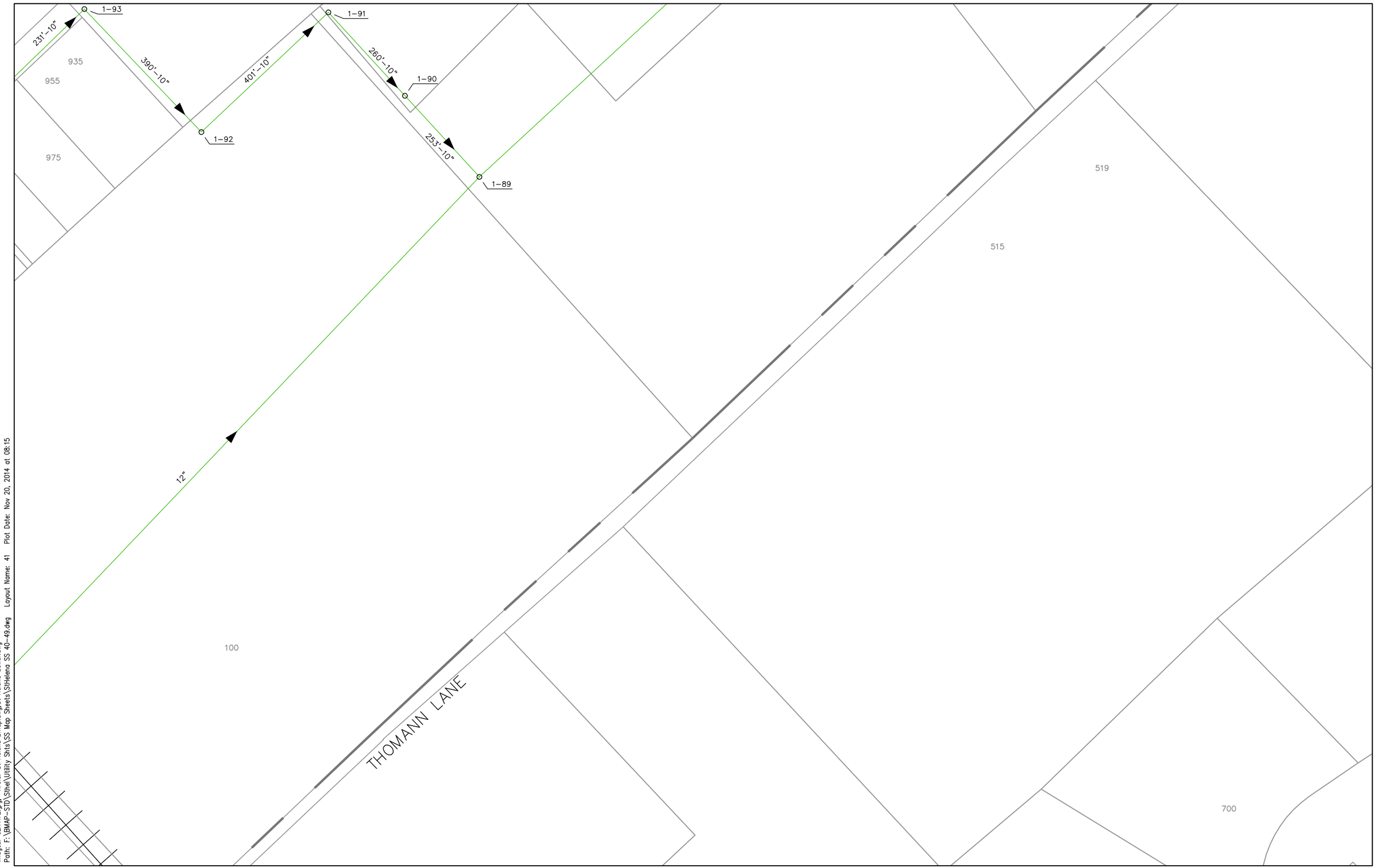


Images: GEI7A72.jpg; Xrefs: St Helena Bmap.dwg;St Helena Sewer.dwg
Path: F:\BMAP-STD\Sthel\Utility Shts\SS Map Sheets\SHelena SS 40-49.dwg Layout Name: 41 Plot Date: Nov 20, 2014 at 08:15

PREPARED BY: COASTLAND CIVIL ENGINEERING
1400 NEOTOMAS AVENUE
SANTA ROSA, CA 95405 (707) 571-8005

DATE: NOV 2014

CITY OF ST. HELENA
SEWER FACILITIES MAP
1480 MAIN STREET
ST. HELENA, CA 94574 (707) 968-####

THIS MAP IS INTENDED FOR THE SOLE USE OF THE CITY OF ST. HELENA

100 0 100 200
scale feet
Scale: 1"=200'

SEWER

| | | |
|---|---|---|
| 34 | 35 | 36 |
| 40 | 41 | 42 |
| 46 | 47 | 48 |

41

Images: GE17A72.jpg; Xrefs: St Helena Bmap.dwg;St Helena Sewer.dwg
Path: F:\BMAP-STD\Shel\Utility Shts\SS Map Sheets\StHelena SS 40-49.dwg Layout Name: 44 Plot Date: Nov 20, 2014 at 08:15

PREPARED BY: COASTLAND CIVIL ENGINEERING
1400 NEOTOMAS AVENUE
SANTA ROSA, CA 95405 (707) 571-8005

DATE: NOV 2014

CITY OF ST. HELENA
SEWER FACILITIES MAP
1480 MAIN STREET
ST. HELENA, CA 94574 (707) 968-####

THIS MAP IS INTENDED FOR THE SOLE USE OF THE CITY OF ST. HELENA

100 0 100 200
scale feet
Scale: 1"=200'

SEWER

| | | |
|---|---|---|
| 37 | 38 | 39 |
| 43 | 44 | 45 |
| 49 | 50 | 51 |

44

Images: GE17A72.jpg; Xrefs: St Helena Bmap.dwg;St Helena Sewer.dwg
Path: F:\BMAP-STD\SHel\Utility Shts\SS Map Sheets\SHelena SS 40-49.dwg Layout Name: 46 Plot Date: Nov 20, 2014 at 08:15

PREPARED BY: COASTLAND CIVIL ENGINEERING
1400 NEOTOMAS AVENUE
SANTA ROSA, CA 95405 (707) 571-8005

DATE: NOV 2014

CITY OF ST. HELENA
SEWER FACILITIES MAP
1480 MAIN STREET
ST. HELENA, CA 94574 (707) 968-####

THIS MAP IS INTENDED FOR THE SOLE USE OF THE CITY OF ST. HELENA

100 0 100 200
scale feet
Scale: 1"=200'

SEWER

| | | |
|---|---|---|
| 39 | 40 | 41 |
| 45 | 46 | 47 |
| 45 | 52 | 53 |

46

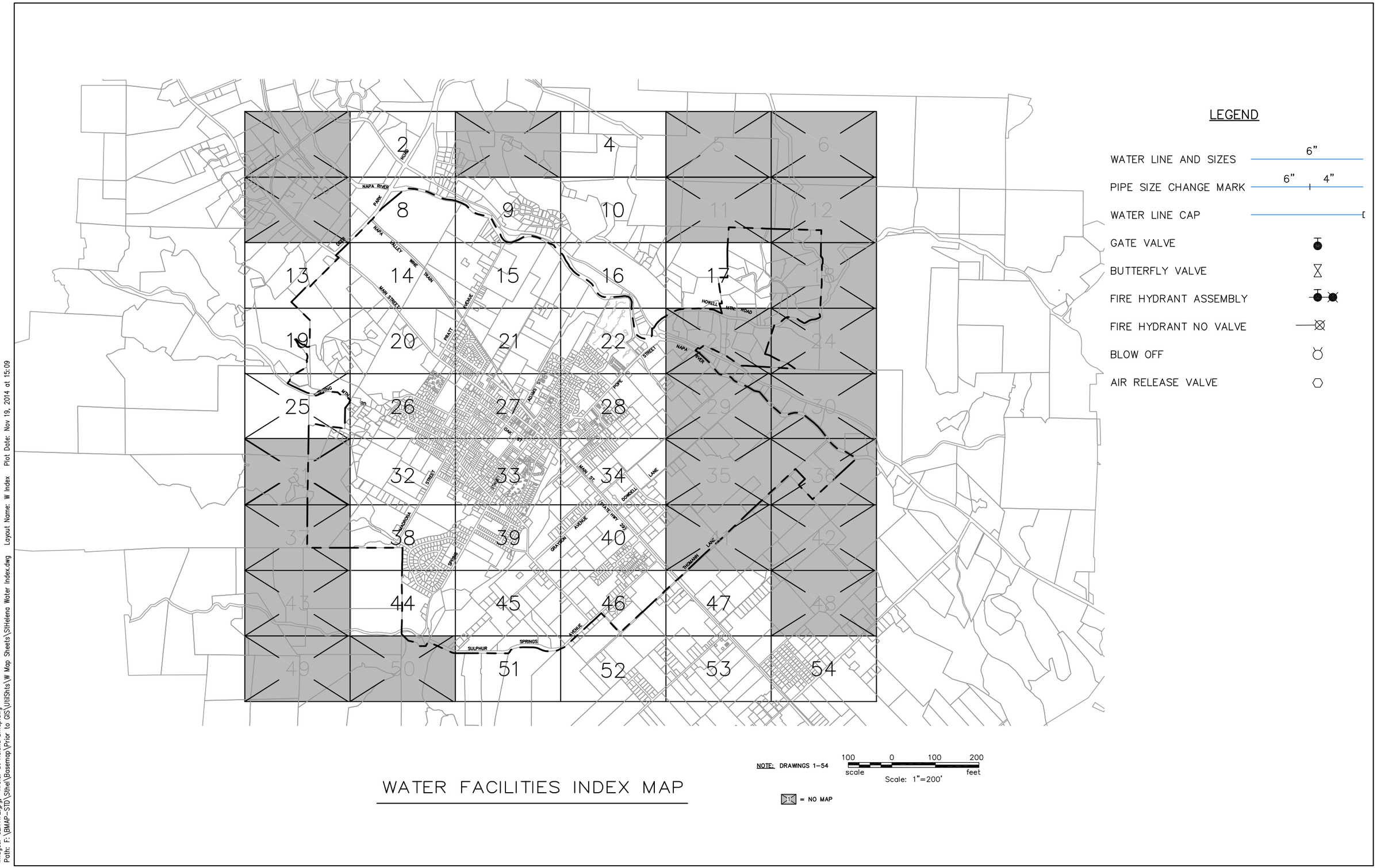


# WATER FACILITIES INDEX MAP

Images: GEI7A72.jpg Xrefs: St Helena Bmap.dwg
Path: F:\BMAP-STD\Sthel\Basemap\Prior to GIS\UtilShts\W Map Sheets\StHelena Water Index.dwg Layout Name: W Index Plot Date: Nov 19, 2014 at 15:09

PREPARED BY: COASTLAND CIVIL ENGINEERING
1400 NEOTOMAS AVENUE
SANTA ROSA, CA 95405 (707) 571-8005

DATE: NOV 2014

CITY OF ST. HELENA
WATER FACILITIES MAP
1480 MAIN STREET
ST. HELENA, CA 94574 (707) 968-####

THIS MAP IS INTENDED FOR THE SOLE USE BY THE CITY OF ST. HELENA

1250 0 1250 2500
scale feet
Scale: 1"=2500'

WATER INDEX MAP

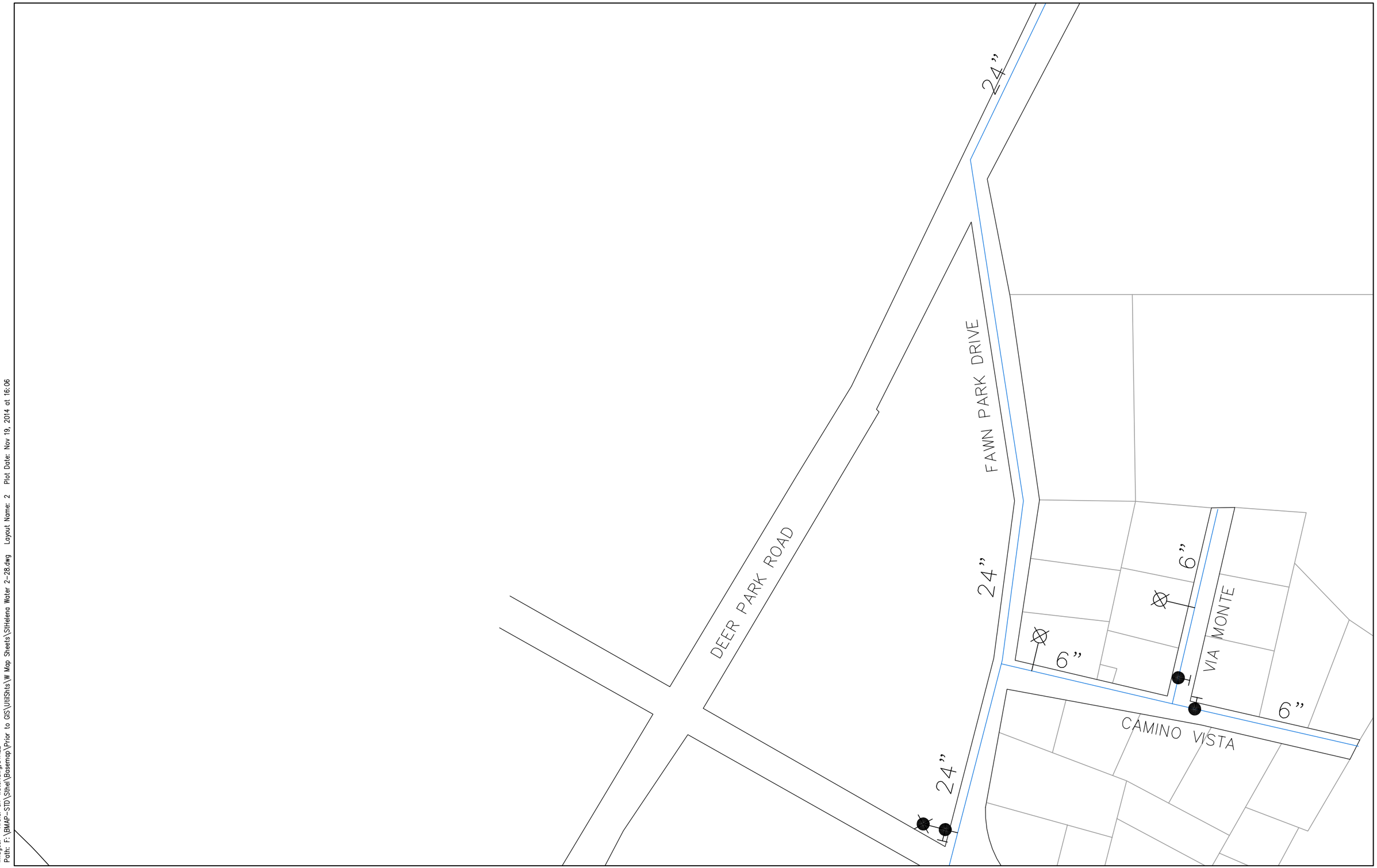


Images: Xrefs: sh-water.dwg;STHEL
Path: F:\BMAP-STD\Sthel\Basemap\Prior to GIS\UtilShts\W Map Sheets\StHelena Water 2-28.dwg Layout Name: 2 Plot Date: Nov 19, 2014 at 16:06

PREPARED BY: COASTLAND CIVIL ENGINEERING
1400 NEOTOMAS AVENUE
SANTA ROSA, CA 95405 (707) 571-8005

DATE: NOV 2014

CITY OF ST. HELENA
WATER FACILITIES MAP
1480 MAIN STREET
ST. HELENA, CA 94574 (707) 968-####

THIS MAP IS INTENDED FOR THE SOLE USE OF THE CITY OF ST. HELENA

100 0 100 200
scale feet
Scale: 1"=200'

WATER

| | | |
|---|---|---|
| 1 | 2 | 3 |
| 7 | 8 | 9 |

2

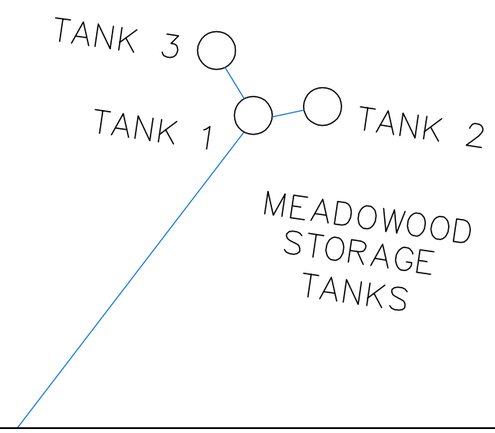


Images: Xrefs: sh-water.dwg;STHEL
Path: F:\BMAP-STD\Sthel\Basemap\Prior to GIS\UtilShts\W Map Sheets\StHelena Water 2-28.dwg Layout Name: 4 Plot Date: Nov 19, 2014 at 16:06

PREPARED BY: COASTLAND CIVIL ENGINEERING
1400 NEOTOMAS AVENUE
SANTA ROSA, CA 95405 (707) 571-8005

DATE: NOV 2014

CITY OF ST. HELENA
WATER FACILITIES MAP
1480 MAIN STREET
ST. HELENA, CA 94574 (707) 968-####

THIS MAP IS INTENDED FOR THE SOLE USE OF THE CITY OF ST. HELENA

100 0 100 200
scale feet
Scale: 1"=200'

WATER

| | | |
|---|---|---|
| | | |
| 3 | 4 | 5 |
| 9 | 10 | 11 |

4

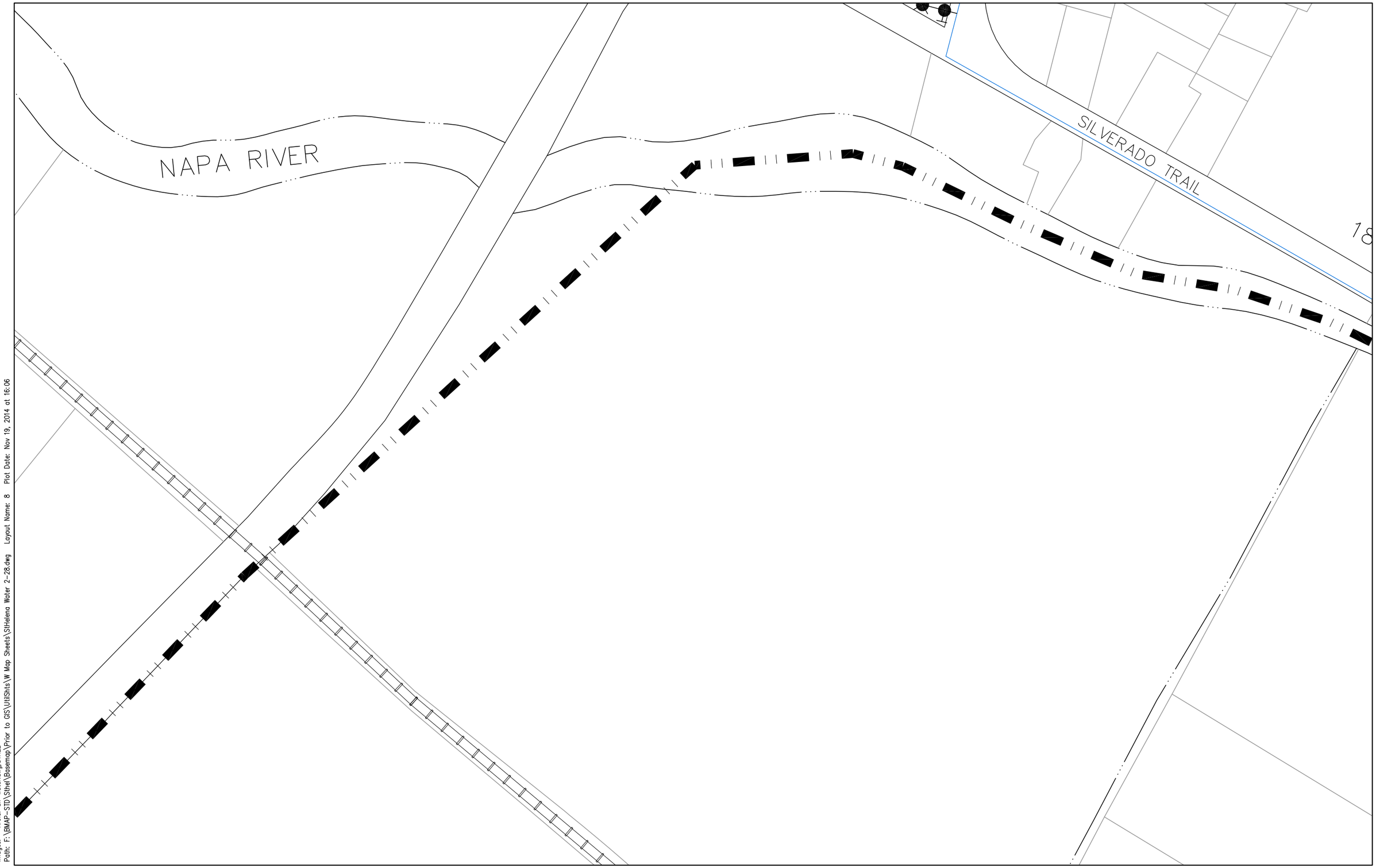


Images:
Xrefs: sh-water.dwg;STHEL
Path: F:\BMAP-STD\Sthel\Basemap\Prior to GIS\Util\Shts\W Map Sheets\StHelena Water 2-28.dwg Layout Name: 8 Plot Date: Nov 19, 2014 at 16:06

PREPARED BY: COASTLAND CIVIL ENGINEERING
1400 NEOTOMAS AVENUE
SANTA ROSA, CA 95405 (707) 571-8005

DATE: NOV 2014

CITY OF ST. HELENA
WATER FACILITIES MAP
1480 MAIN STREET
ST. HELENA, CA 94574 (707) 968-####

THIS MAP IS INTENDED FOR THE SOLE USE OF THE CITY OF ST. HELENA

100 0 100 200
scale feet
Scale: 1"=200'

WATER

| | | |
|---|---|---|
| 1 | 2 | 3 |
| 7 | 8 | 9 |
| 13 | 14 | 15 |

8

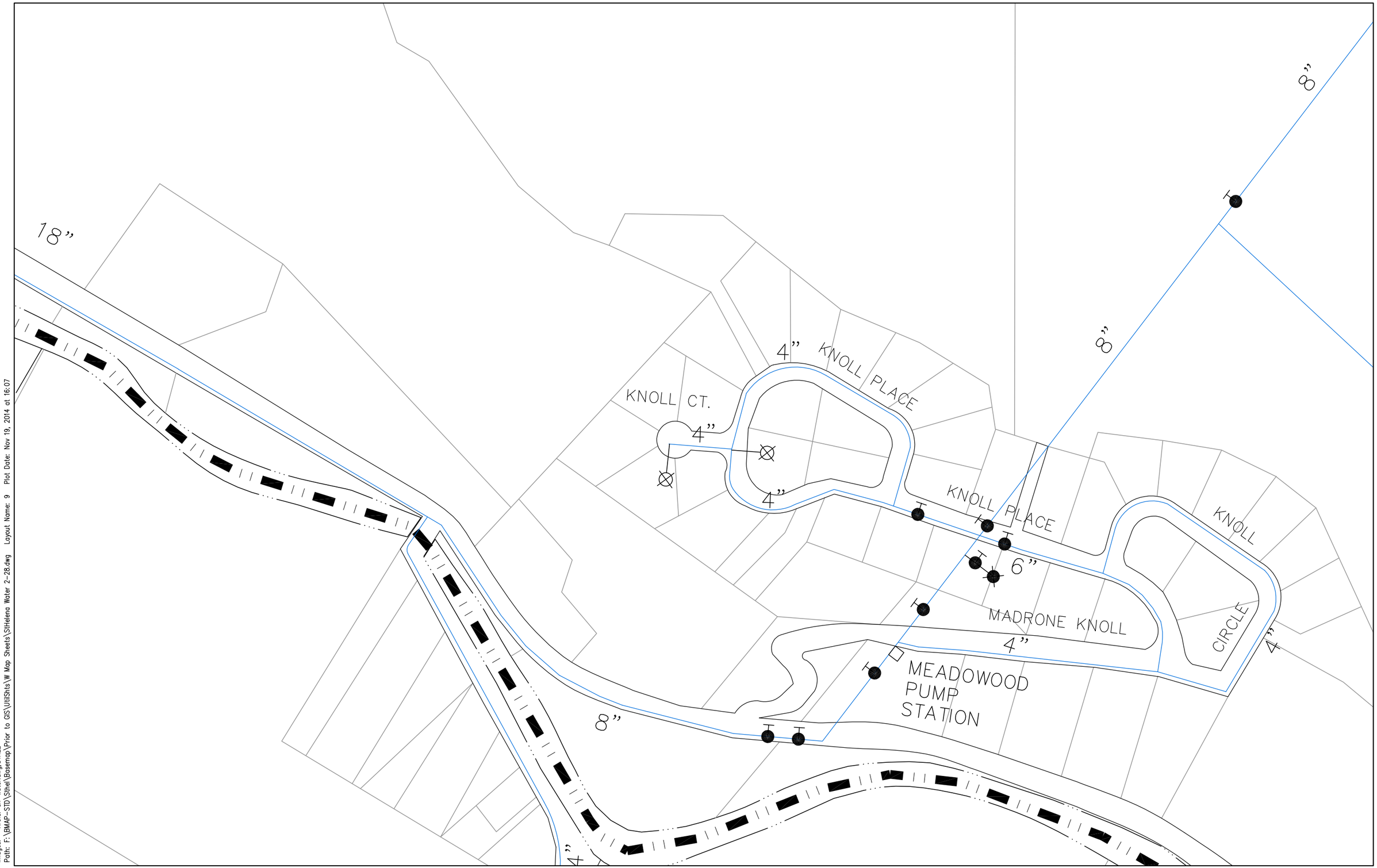


Images: Xrefs: sh-water.dwg;STHEL
Path: F:\BMAP-STD\Sthel\Basemap\Prior to GIS\UtilShts\W Map Sheets\StHelena Water 2-28.dwg Layout Name: 9 Plot Date: Nov 19, 2014 at 16:07

PREPARED BY: COASTLAND CIVIL ENGINEERING
1400 NEOTOMAS AVENUE
SANTA ROSA, CA 95405 (707) 571-8005

DATE: NOV 2014

CITY OF ST. HELENA
WATER FACILITIES MAP
1480 MAIN STREET
ST. HELENA, CA 94574 (707) 968-####

THIS MAP IS INTENDED FOR THE SOLE USE OF THE CITY OF ST. HELENA

100 0 100 200
scale feet
Scale: 1"=200'

WATER

| | | |
|---|---|---|
| 2 | 3 | 4 |
| 8 | 9 | 10 |
| 14 | 15 | 16 |




Images: Xrefs: sh-water.dwg;STHEL
Path: F:\BMAP-STD\Sthel\Basemap\Prior to GIS\UtilShts\W Map Sheets\StHelena Water 2-28.dwg Layout Name: 10 Plot Date: Nov 19, 2014 at 16:07

PREPARED BY: COASTLAND CIVIL ENGINEERING
1400 NEOTOMAS AVENUE
SANTA ROSA, CA 95405 (707) 571-8005

DATE: NOV 2014

CITY OF ST. HELENA
WATER FACILITIES MAP
1480 MAIN STREET
ST. HELENA, CA 94574 (707) 968-####

THIS MAP IS INTENDED FOR THE SOLE USE OF THE CITY OF ST. HELENA

100 0 100 200
scale feet
Scale: 1"=200'

WATER

| | | |
|---|---|---|
| 3 | 4 | 5 |
| 9 | 10 | 11 |
| 15 | 16 | 17 |

10

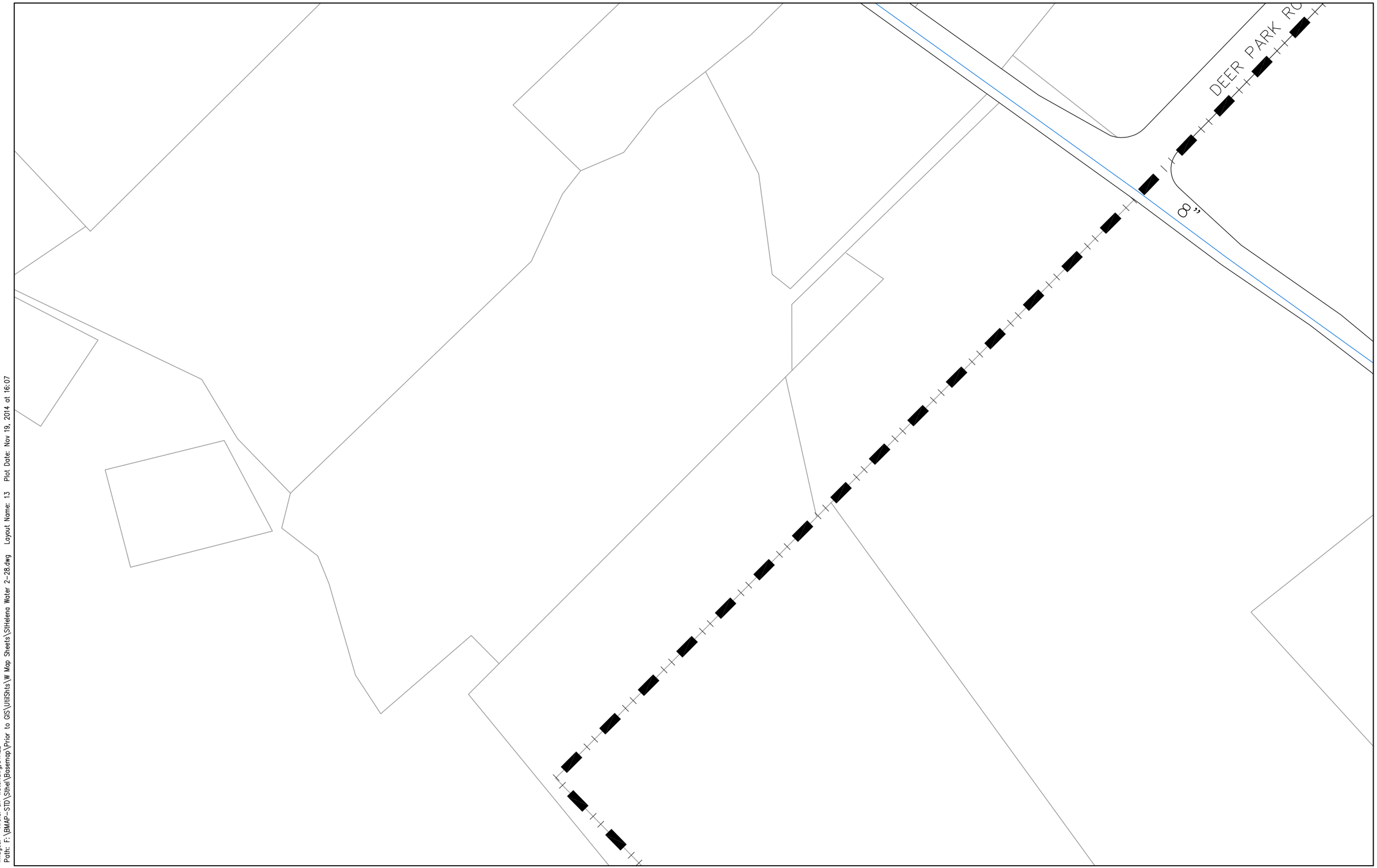


Images: Xrefs: sh-water dwg;STHEL
Path: F:\BMAP-STD\Sthel\Basemap\Prior to GIS\UtilShts\W Map Sheets\StHelena Water 2-28.dwg Layout Name: 13 Plot Date: Nov 19, 2014 at 16:07

PREPARED BY: COASTLAND CIVIL ENGINEERING
1400 NEOTOMAS AVENUE
SANTA ROSA, CA 95405 (707) 571-8005

DATE: NOV 2014

CITY OF ST. HELENA
WATER FACILITIES MAP
1480 MAIN STREET
ST. HELENA, CA 94574 (707) 968-####

THIS MAP IS INTENDED FOR THE SOLE USE OF THE CITY OF ST. HELENA

100 0 100 200
scale feet
Scale: 1"=200'

WATER

| | | |
|---|---|---|
| | 7 | 8 |
| | 13 | 14 |
| | 19 | 20 |

13

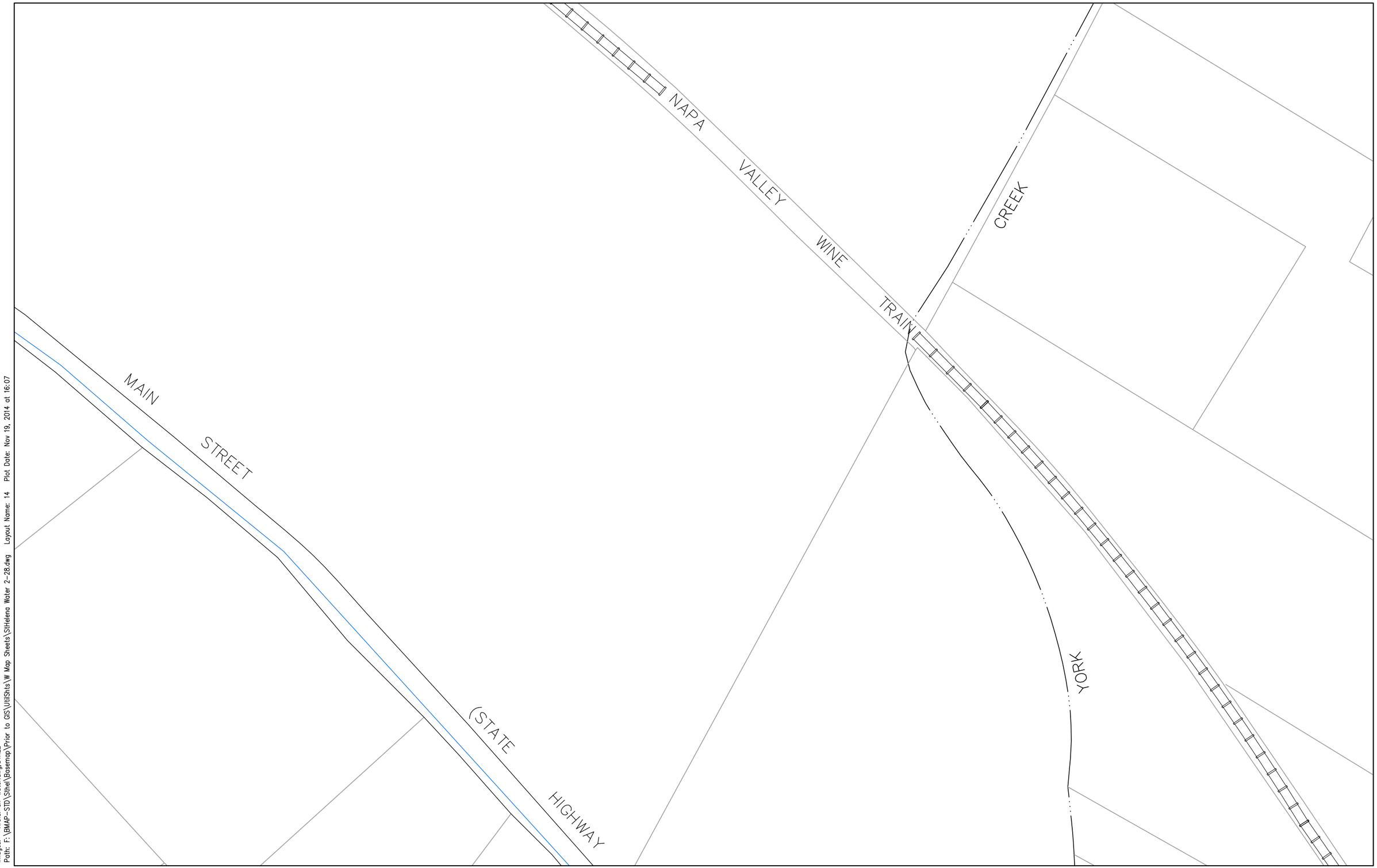


Images: Xrefs: sh-water.dwg:STHEL
Path: F:\BMAP-STD\Sthel\Basemap\Prior to GIS\Util\Shts\W Map Sheets\SHelena Water 2-28.dwg Layout Name: 14 Plot Date: Nov 19, 2014 at 16:07

PREPARED BY: COASTLAND CIVIL ENGINEERING
1400 NEOTOMAS AVENUE
SANTA ROSA, CA 95405 (707) 571-8005

DATE: NOV 2014

CITY OF ST. HELENA
WATER FACILITIES MAP
1480 MAIN STREET
ST. HELENA, CA 94574 (707) 968-####

THIS MAP IS INTENDED FOR THE SOLE USE OF THE CITY OF ST. HELENA

100 0 100 200
scale feet
Scale: 1"=200'

WATER

| | | |
|---|---|---|
| 7 | 8 | 9 |
| 13 | 14 | 15 |
| 19 | 20 | 21 |

14

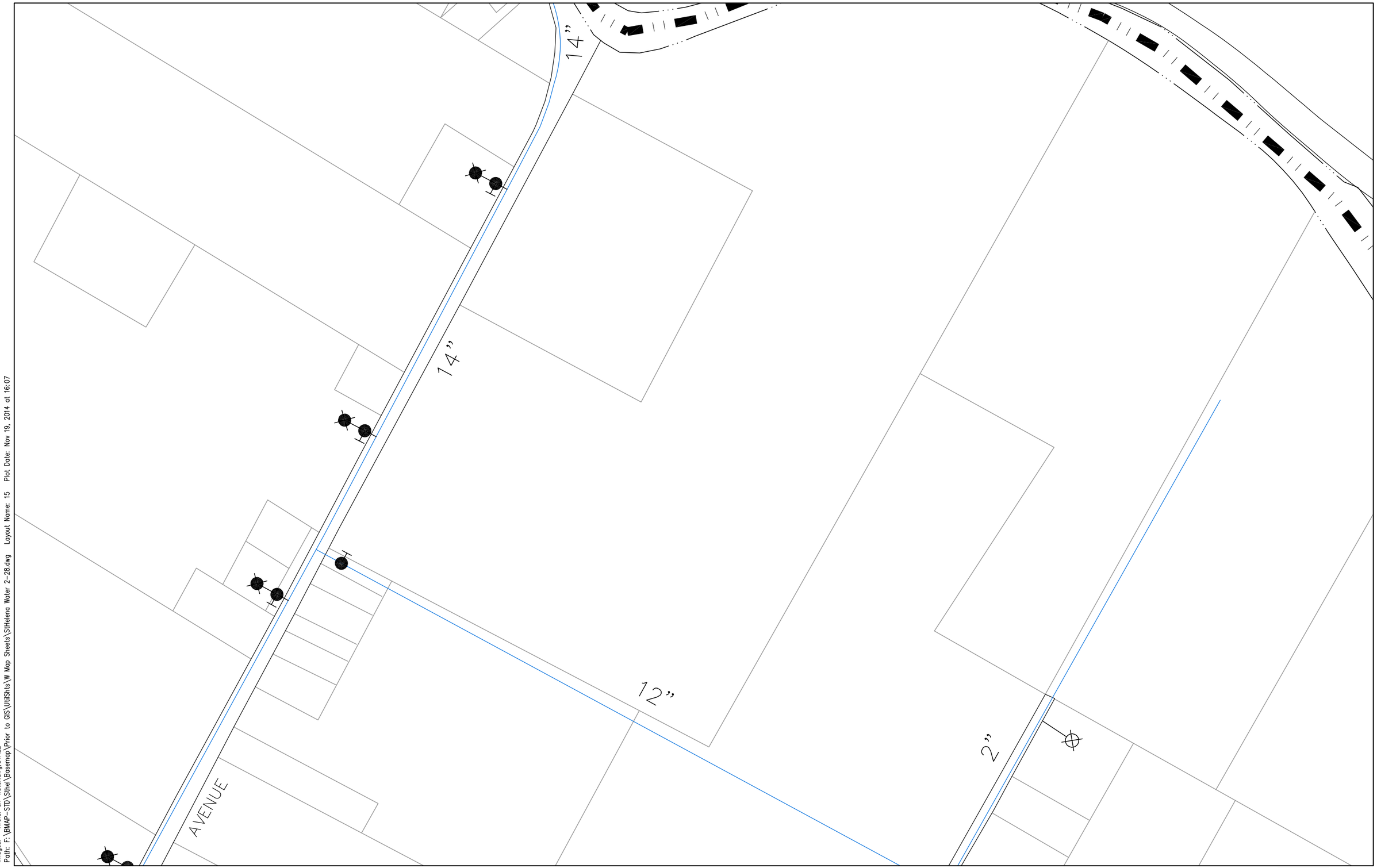


Images: Xrefs: sh-water.dwg;STHEL
Path: F:\BMAP-STD\Sthel\Basemap\Prior to GIS\UtilShts\W Map Sheets\SHelena Water 2-28.dwg Layout Name: 15 Plot Date: Nov 19, 2014 at 16:07

PREPARED BY: COASTLAND CIVIL ENGINEERING
1400 NEOTOMAS AVENUE
SANTA ROSA, CA 95405 (707) 571-8005

DATE: NOV 2014

CITY OF ST. HELENA
WATER FACILITIES MAP
1480 MAIN STREET
ST. HELENA, CA 94574 (707) 968-####

THIS MAP IS INTENDED FOR THE SOLE USE OF THE CITY OF ST. HELENA

100 0 100 200
scale feet
Scale: 1"=200'

WATER

| | | |
|---|---|---|
| 8 | 9 | 10 |
| 14 | 15 | 16 |
| 20 | 21 | 22 |

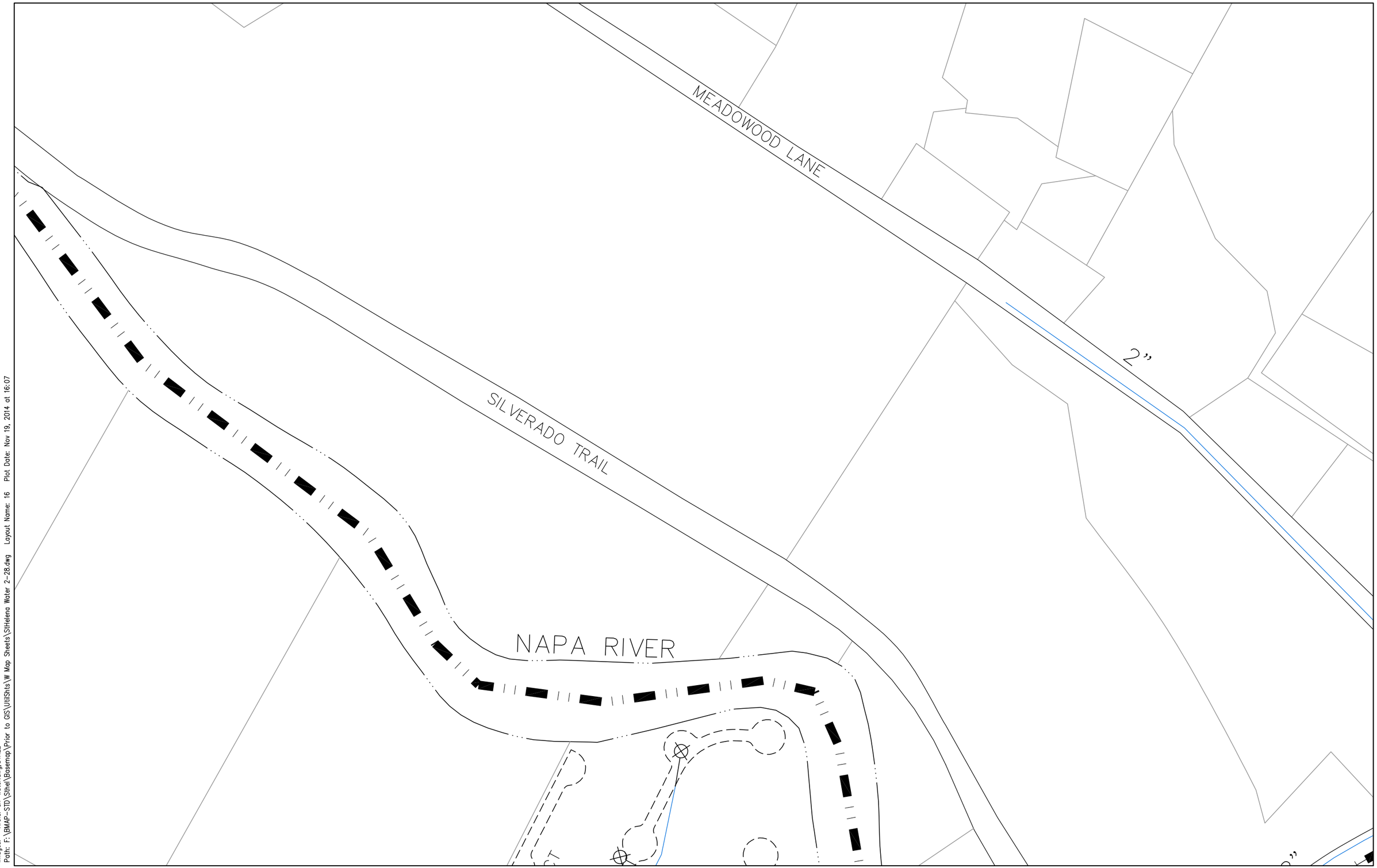


Images: Xrefs: sh-water.dwg;STHEL
Path: F:\BMAP-STD\Sthel\Basemap\Prior to GIS\UtilShts\W Map Sheets\StHelena Water 2-28.dwg Layout Name: 16 Plot Date: Nov 19, 2014 at 16:07

PREPARED BY: COASTLAND CIVIL ENGINEERING
1400 NEOTOMAS AVENUE
SANTA ROSA, CA 95405 (707) 571-8005

DATE: NOV 2014

CITY OF ST. HELENA
WATER FACILITIES MAP
1480 MAIN STREET
ST. HELENA, CA 94574 (707) 968-####

THIS MAP IS INTENDED FOR THE SOLE USE OF THE CITY OF ST. HELENA

100 0 100 200
scale feet
Scale: 1"=200'

WATER

| | | |
|---|---|---|
| 9 | 10 | 11 |
| 15 | 16 | 17 |
| 21 | 22 | 23 |

Images: Xrefs: sh-water.dwg;STHEL
Path: F:\BMAP-STD\Sthel\Basemap\Prior to GIS\UtilShts\W Map Sheets\StHelena Water 2-28.dwg Layout Name: 17 Plot Date: Nov 19, 2014 at 16:07

PREPARED BY: COASTLAND CIVIL ENGINEERING
1400 NEOTOMAS AVENUE
SANTA ROSA, CA 95405 (707) 571-8005

DATE: NOV 2014

CITY OF ST. HELENA
WATER FACILITIES MAP
1480 MAIN STREET
ST. HELENA, CA 94574 (707) 968-####

THIS MAP IS INTENDED FOR THE SOLE USE OF THE CITY OF ST. HELENA

100 0 100 200
scale feet
Scale: 1"=200'

WATER

| | | |
|---|---|---|
| 10 | 11 | 12 |
| 16 | 17 | 18 |
| 22 | 23 | 24 |

Images: Xrefs: sh-water.dwg;STHEL
Path: F:\BMAP-STD\Sthel\Basemap\Prior to GIS\UtilShts\W Map Sheets\StHelena Water 2-28.dwg Layout Name: 19 Plot Date: Nov 19, 2014 at 16:07

PREPARED BY: COASTLAND CIVIL ENGINEERING
1400 NEOTOMAS AVENUE
SANTA ROSA, CA 95405 (707) 571-8005

DATE: NOV 2014

# CITY OF ST. HELENA

WATER FACILITIES MAP
1480 MAIN STREET
ST. HELENA, CA 94574 (707) 968-####

THIS MAP IS INTENDED FOR THE SOLE USE OF THE CITY OF ST. HELENA

100 0 100 200
scale feet
Scale: 1"=200'

WATER

| | | |
|---|---|---|
| | 13 | 14 |
| | 19 | 20 |
| | 25 | 26 |

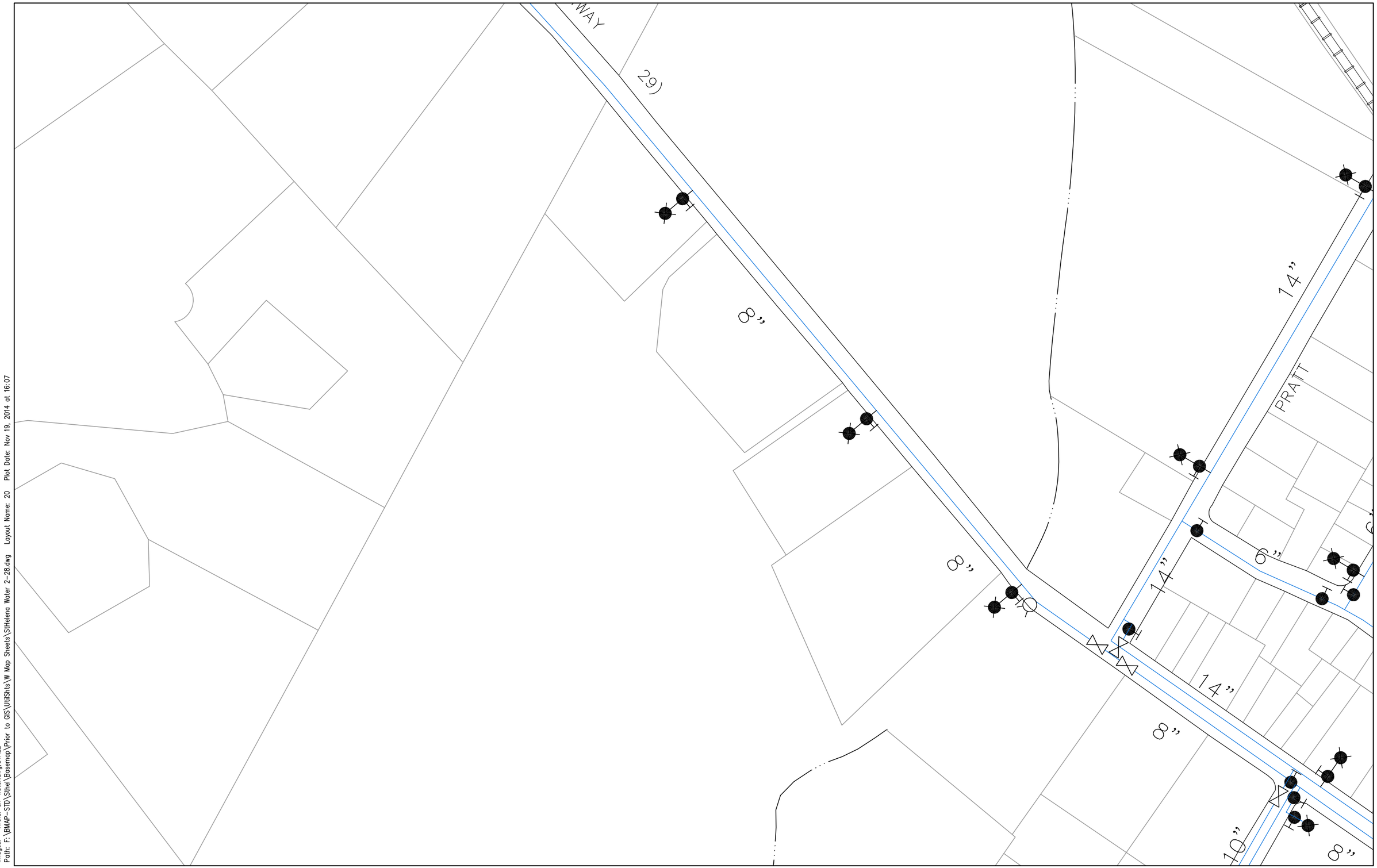


Images: Xrefs: sh-water.dwg STHEL
Path: F:\BMAP-STD\Sthel\Basemap\Prior to GIS\UtilShts\W Map Sheets\SHelena Water 2-28.dwg Layout Name: 20 Plot Date: Nov 19, 2014 at 16:07

PREPARED BY: COASTLAND CIVIL ENGINEERING
1400 NEOTOMAS AVENUE
SANTA ROSA, CA 95405 (707) 571-8005

DATE: NOV 2014

CITY OF ST. HELENA
WATER FACILITIES MAP
1480 MAIN STREET
ST. HELENA, CA 94574 (707) 968-####

THIS MAP IS INTENDED FOR THE SOLE USE OF THE CITY OF ST. HELENA

100 0 100 200
scale feet
Scale: 1"=200'

WATER

| | | |
|---|---|---|
| 13 | 15 | 16 |
| 19 | 20 | 21 |
| 25 | 27 | 28 |

20

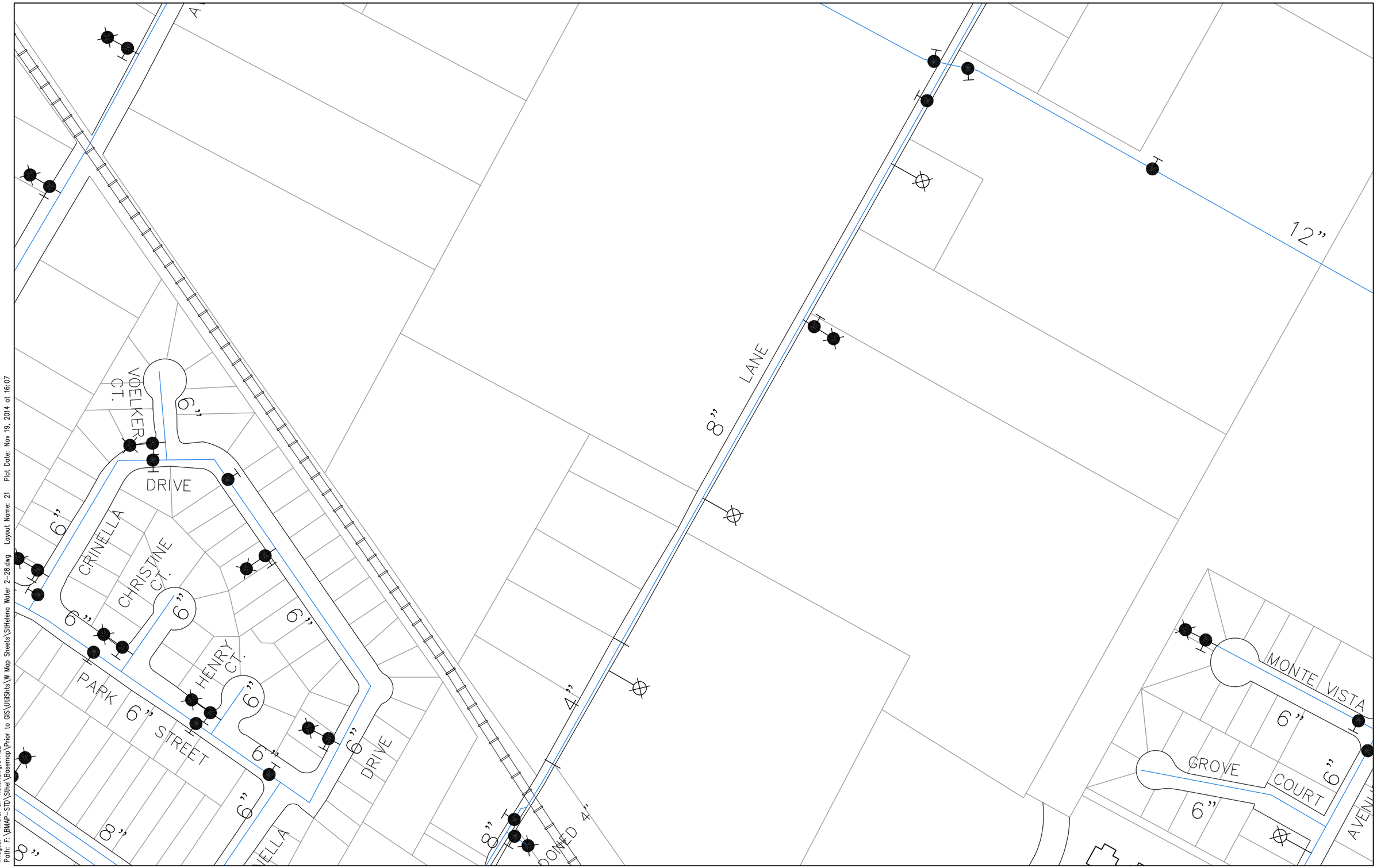


Images: Xrefs: sh-water.dwg STHEL
Path: F:\BMAP-STD\Sthel\Basemap\Prior to GIS\UtilShts\W Map Sheets\SHelena Water 2-28.dwg Layout Name: 21 Plot Date: Nov 19, 2014 at 16:07

PREPARED BY: COASTLAND CIVIL ENGINEERING
1400 NEOTOMAS AVENUE
SANTA ROSA, CA 95405 (707) 571-8005

DATE: NOV 2014

CITY OF ST. HELENA
WATER FACILITIES MAP
1480 MAIN STREET
ST. HELENA, CA 94574 (707) 968-####

THIS MAP IS INTENDED FOR THE SOLE USE OF THE CITY OF ST. HELENA

100 0 100 200
scale feet
Scale: 1"=200'

WATER

| | | |
|---|---|---|
| 14 | 15 | 16 |
| 20 | 21 | 22 |
| 26 | 27 | 28 |

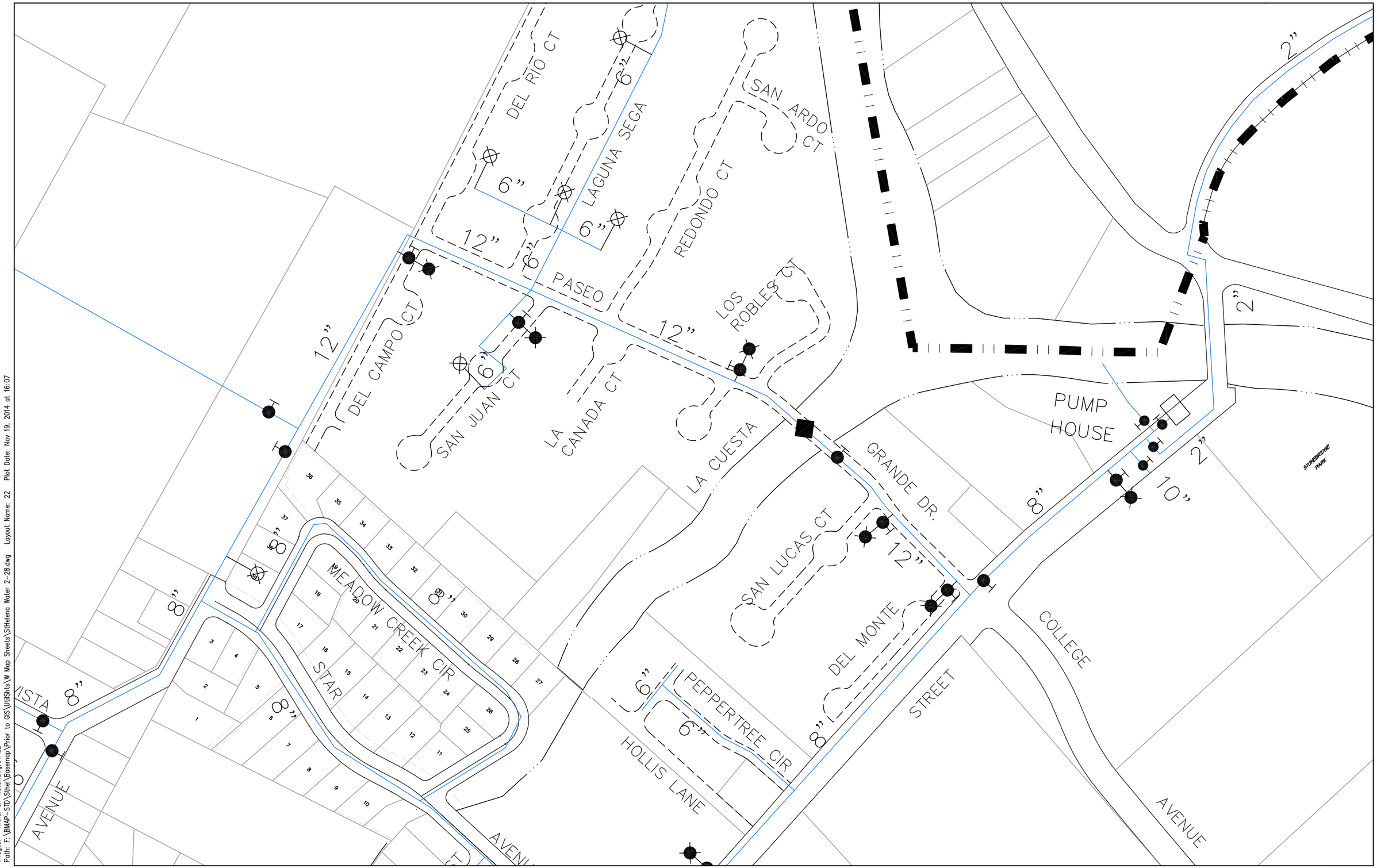


Images: Xrefs: sh-water.dwg,STHEL
Path: F:\BMAP-STD\Sthel\Basemap\Prior to GIS\UtilSHts\W Map Sheets\StHelena Water 2-28.dwg Layout Name: 22 Plot Date: Nov 19, 2014 at 16:07

PREPARED BY: COASTLAND CIVIL ENGINEERING
1400 NEOTOMAS AVENUE
SANTA ROSA, CA 95405 (707) 571-8005

DATE: NOV 2014

# CITY OF ST. HELENA

WATER FACILITIES MAP
1480 MAIN STREET
ST. HELENA, CA 94574 (707) 968-####

THIS MAP IS INTENDED FOR THE SOLE USE OF THE CITY OF ST. HELENA

100 0 100 200
scale feet
Scale: 1"=200'

WATER

| | | |
|---|---|---|
| 15 | 16 | 17 |
| 21 | 22 | 23 |
| 27 | 28 | 29 |

22

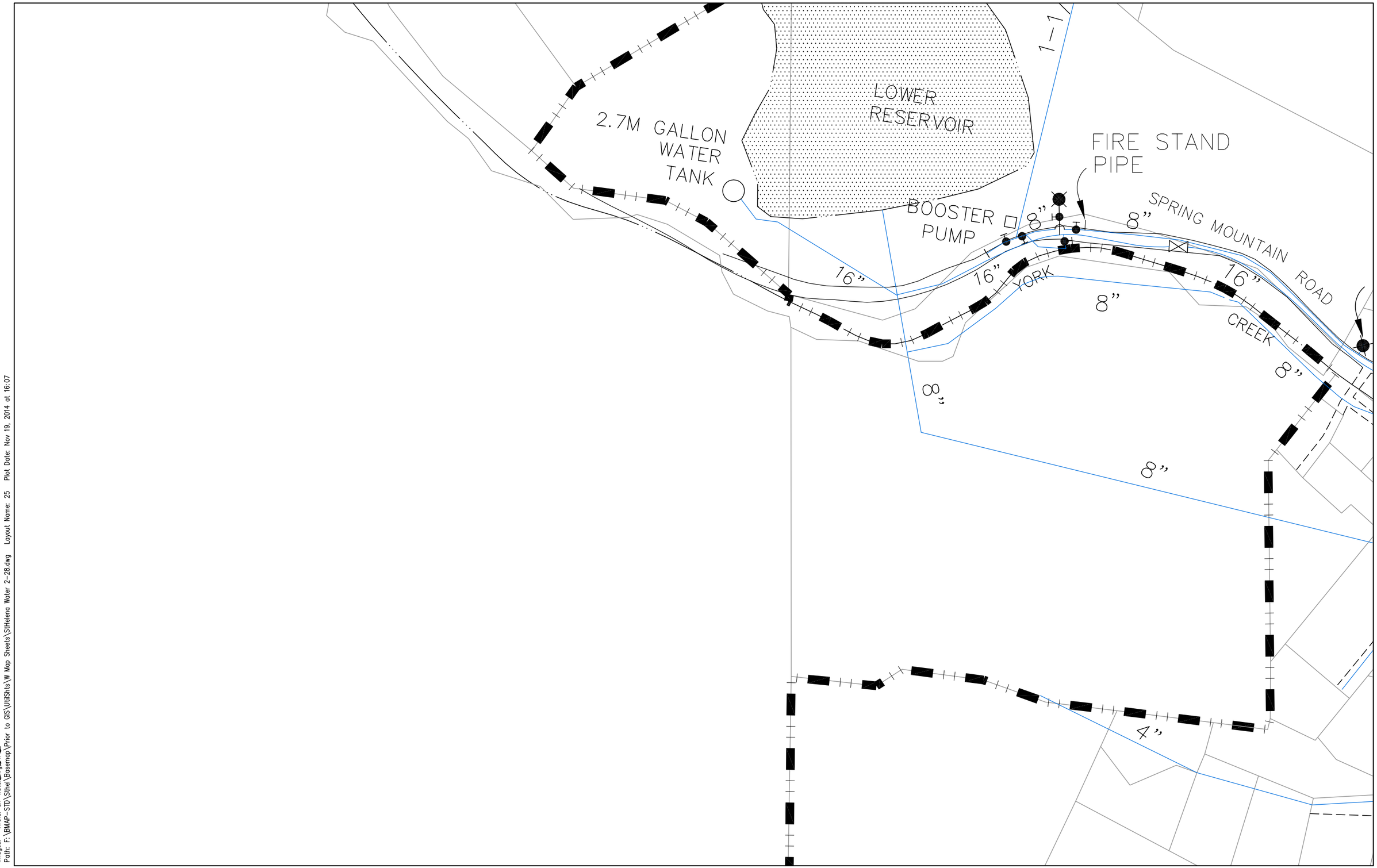


Images: Xrefs: sh-water Qwg Qtr
Path: F:\BMAP-STD\Sthel\Basemap\Prior to GIS\UtilShts\W Map Sheets\StHelena Water 2-28.dwg Layout Name: 25 Plot Date: Nov 19, 2014 at 16:07

PREPARED BY: COASTLAND CIVIL ENGINEERING
1400 NEOTOMAS AVENUE
SANTA ROSA, CA 95405 (707) 571-8005

DATE: NOV 2014

CITY OF ST. HELENA
WATER FACILITIES MAP
1480 MAIN STREET
ST. HELENA, CA 94574

THIS MAP IS INTENDED FOR THE SOLE USE OF THE CITY OF ST. HELENA

100 0 100 200
scale feet
Scale: 1"=200'

WATER

| | | |
|---|---|---|
| | 19 | 20 |
| | 25 | 26 |
| | 31 | 32 |

25

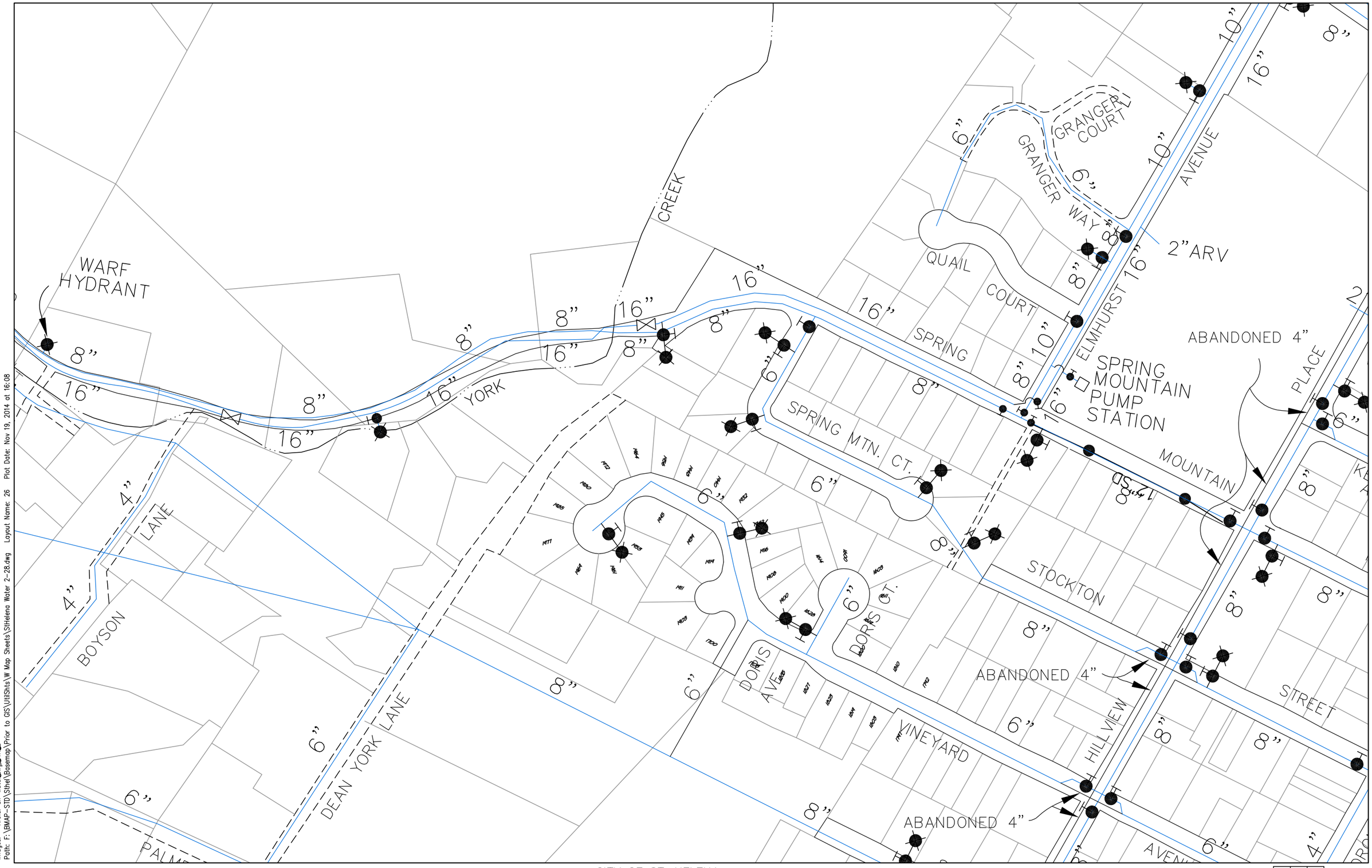


Images: Xrefs: sh-water.dwg
Path: F:\BMAP-STD\Sthel\Basemap\Prior to GIS\UtilShts\W Map Sheets\StHelena Water 2-28.dwg Layout Name: 26 Plot Date: Nov 19, 2014 at 16:08

PREPARED BY: COASTLAND CIVIL ENGINEERING
1400 NEOTOMAS AVENUE
SANTA ROSA, CA 95405 (707) 571-8005

DATE: NOV 2014

CITY OF ST. HELENA
WATER FACILITIES MAP
1480 MAIN STREET
ST. HELENA, CA 94574

THIS MAP IS INTENDED FOR THE SOLE USE OF THE CITY OF ST. HELENA

100 0 100 200
scale feet
Scale: 1"=200'

WATER

| | | |
|---|---|---|
| 19 | 20 | 21 |
| 25 | 26 | 27 |
| 31 | 32 | 33 |

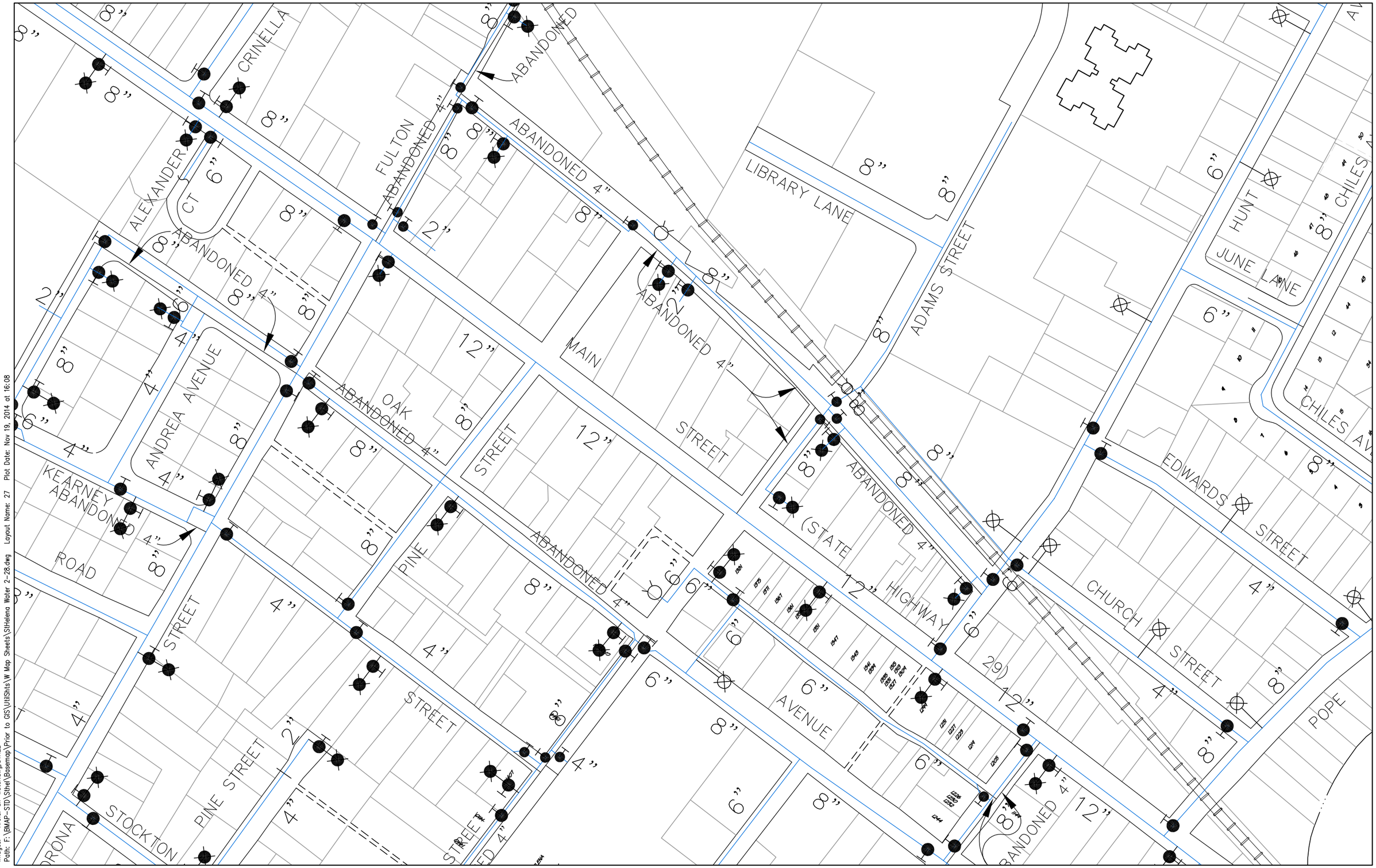


Images: Xrefs: sh-water.dwg;STHEL
Path: F:\BMAP-STD\Sthel\Basemap\Prior to GIS\UtilShts\W Map Sheets\StHelena Water 2-28.dwg Layout Name: 27 Plot Date: Nov 19, 2014 at 16:08

PREPARED BY: COASTLAND CIVIL ENGINEERING
1400 NEOTOMAS AVENUE
SANTA ROSA, CA 95405 (707) 571-8005

DATE: NOV 2014

CITY OF ST. HELENA
WATER FACILITIES MAP
1480 MAIN STREET
ST. HELENA, CA 94574

THIS MAP IS INTENDED FOR THE SOLE USE OF THE CITY OF ST. HELENA

100 0 100 200
scale feet
Scale: 1"=200'

WATER

| | | |
|---|---|---|
| 20 | 21 | 22 |
| 26 | 27 | 28 |
| 32 | 33 | 34 |

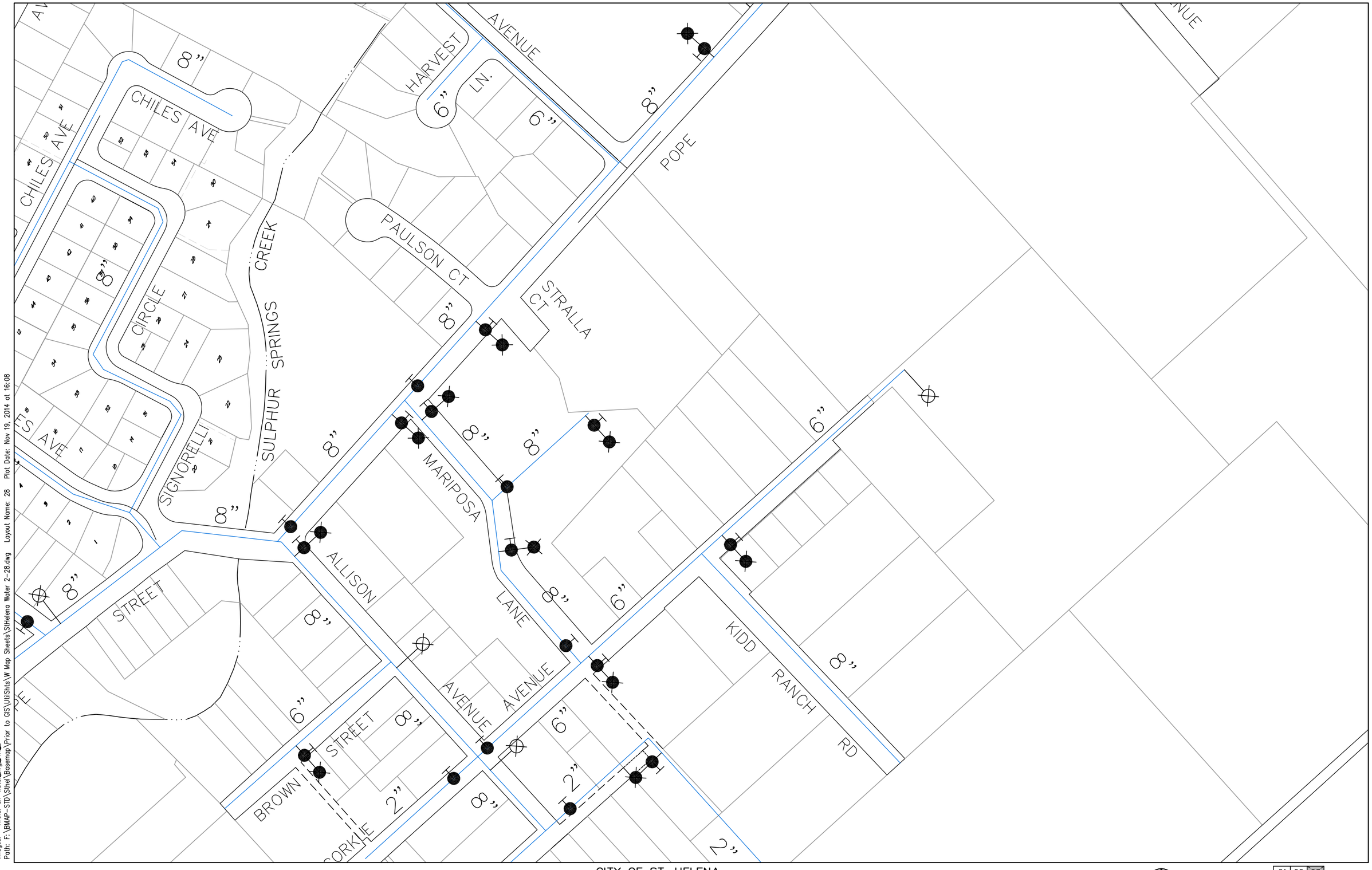


Images: Xrefs: sh-water-dwg-01
Path: F:\BMAP-STD\Sthel\Basemap\Prior to GIS\UtilShts\W Map Sheets\StHelena Water 2-28.dwg Layout Name: 28 Plot Date: Nov 19, 2014 at 16:08

PREPARED BY: COASTLAND CIVIL ENGINEERING
1400 NEOTOMAS AVENUE
SANTA ROSA, CA 95405 (707) 571-8005

DATE: NOV 2014

CITY OF ST. HELENA
WATER FACILITIES MAP
1480 MAIN STREET
ST. HELENA, CA 94574 (707) 968-####

THIS MAP IS INTENDED FOR THE SOLE USE OF THE CITY OF ST. HELENA

100 0 100 200
scale feet
Scale: 1"=200'

WATER

| | | |
|---|---|---|
| 21 | 22 | 23 |
| 27 | 28 | 29 |
| 33 | 34 | 35 |

28

Images: Xrefs: sthel.dwg;sh-water.dwg
Path: F:\BMAP-STD\Sthel\Basemap\Prior to GIS\UtilShts\W Map Sheets\StHelena Water 32-39.dwg Layout Name: 32 Plot Date: Nov 19, 2014 at 15:38

PREPARED BY: COASTLAND CIVIL ENGINEERING
1400 NEOTOMAS AVENUE
SANTA ROSA, CA 95405 (707) 571-8005

DATE: NOV 2014

CITY OF ST. HELENA
WATER FACILITIES MAP
1480 MAIN STREET
ST. HELENA, CA 94574 (707) 968-####

THIS MAP IS INTENDED FOR THE SOLE USE OF THE CITY OF ST. HELENA

100 0 100 200
scale feet
Scale: 1"=200'

WATER

| | | |
|---|---|---|
| 25 | 26 | 27 |
| 31 | 32 | 33 |
| 37 | 38 | 39 |

32

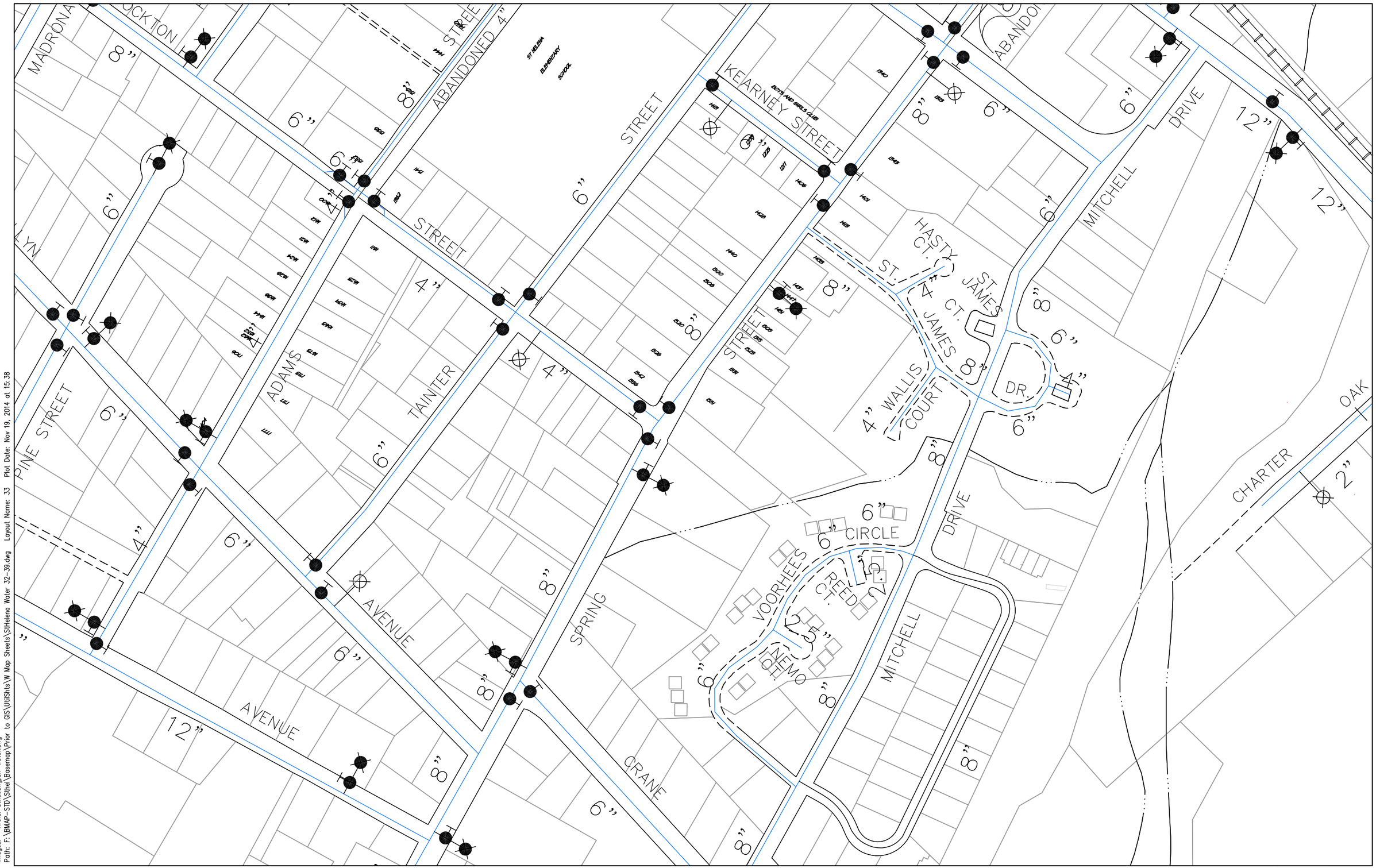


Images: Xrefs: sthel.dwg;sh-water.dwg
Path: F:\BMAP-STD\Sthel\Basemap\Prior to GIS\UtilShts\W Map Sheets\StHelena Water 32-39.dwg Layout Name: 33 Plot Date: Nov 19, 2014 at 15:38

PREPARED BY: COASTLAND CIVIL ENGINEERING
1400 NEOTOMAS AVENUE
SANTA ROSA, CA 95405 (707) 571-8005

DATE: NOV 2014

CITY OF ST. HELENA
WATER FACILITIES MAP
1480 MAIN STREET
ST. HELENA, CA 94574 (707) 968-####

THIS MAP IS INTENDED FOR THE SOLE USE OF THE CITY OF ST. HELENA

100 0 100 200
scale feet
Scale: 1"=200'

WATER

| | | |
|---|---|---|
| 26 | 27 | 28 |
| 32 | 33 | 34 |
| 38 | 39 | 40 |

33

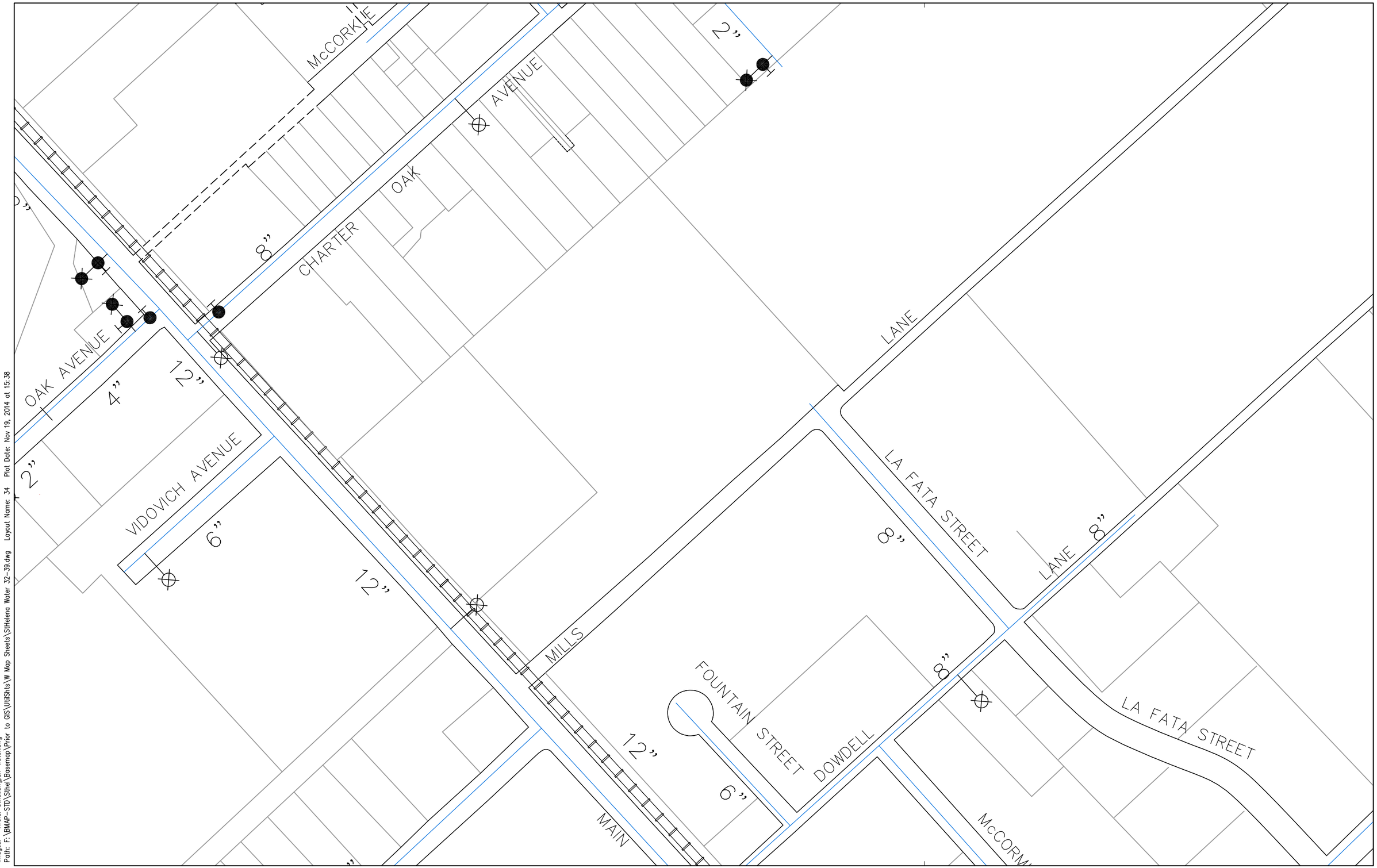


Images: Xrefs: sthel.dwg sh-water.dwg
Path: F:\BMAP-STD\Sthel\Basemap\Prior to GIS\Utilshts\W Map Sheets\SHelena Water 32-39.dwg Layout Name: 34 Plot Date: Nov 19, 2014 at 15:38

PREPARED BY: COASTLAND CIVIL ENGINEERING
1400 NEOTOMAS AVENUE
SANTA ROSA, CA 95405 (707) 571-8005

DATE: NOV 2014

CITY OF ST. HELENA
WATER FACILITIES MAP
1480 MAIN STREET
ST. HELENA, CA 94574 (707) 968-####

THIS MAP IS INTENDED FOR THE SOLE USE OF THE CITY OF ST. HELENA

100 0 100 200
scale feet
Scale: 1"=200'

WATER

| | | |
|---|---|---|
| 27 | 28 | 29 |
| 33 | 34 | 35 |
| 39 | 40 | 41 |

34

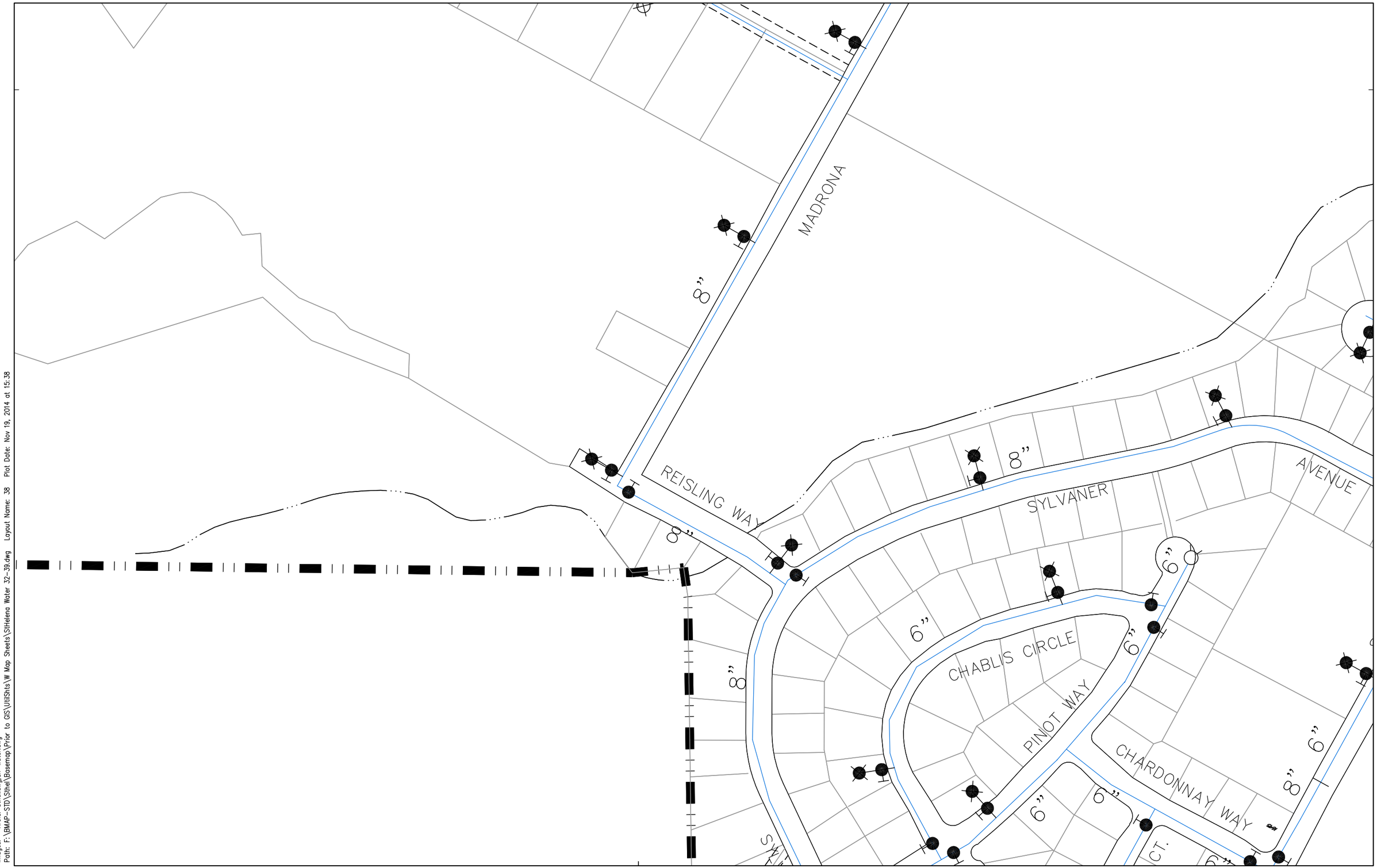


Images: Xrefs: sthel.dwg;sh-water.dwg
Path: F:\BMAP-STD\Sthel\Basemap\Prior to GIS\Utilshts\W Map Sheets\StHelena Water 32-39.dwg Layout Name: 38 Plot Date: Nov 19, 2014 at 15:38

PREPARED BY: COASTLAND CIVIL ENGINEERING
1400 NEOTOMAS AVENUE
SANTA ROSA, CA 95405 (707) 571-8005

DATE: NOV 2014

CITY OF ST. HELENA
WATER FACILITIES MAP
1480 MAIN STREET
ST. HELENA, CA 94574 (707) 968-####

THIS MAP IS INTENDED FOR THE SOLE USE OF THE CITY OF ST. HELENA

100 0 100 200
scale feet
Scale: 1"=200'

WATER

| | | |
|---|---|---|
| 31 | 32 | 33 |
| 37 | 38 | 39 |
| 43 | 44 | 45 |

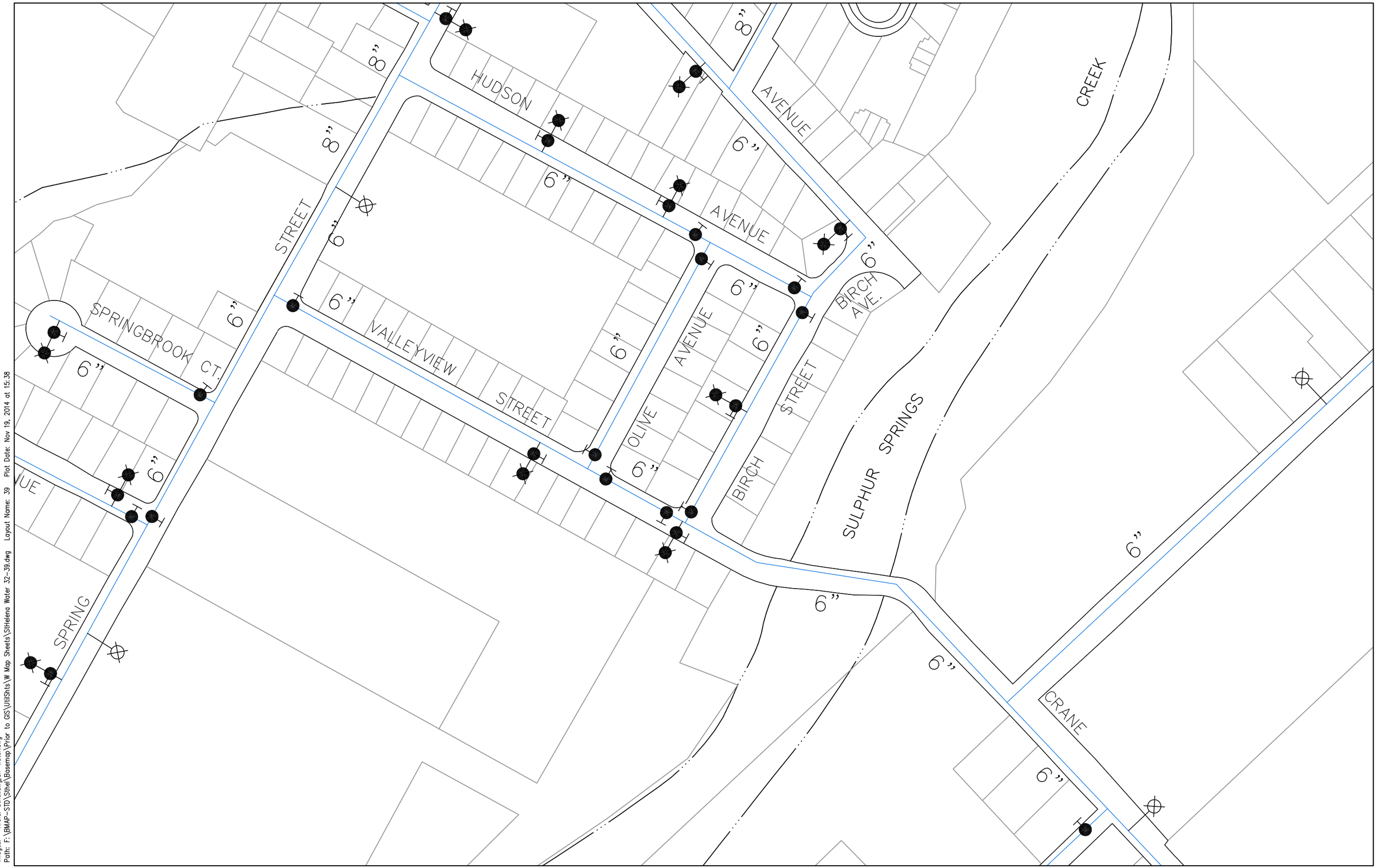


Images: Xrefs: sthel.dwg sh-water.dwg
Path: F:\BMAP-STD\Sthel\Basemap\Prior to GIS\UtilShts\W Map Sheets\SHelena Water 32-39.dwg Layout Name: 39 Plot Date: Nov 19, 2014 at 15:38

PREPARED BY: COASTLAND CIVIL ENGINEERING
1400 NEOTOMAS AVENUE
SANTA ROSA, CA 95405 (707) 571-8005

DATE: NOV 2014

CITY OF ST. HELENA
WATER FACILITIES MAP
1480 MAIN STREET
ST. HELENA, CA 94574 (707) 968-####

THIS MAP IS INTENDED FOR THE SOLE USE OF THE CITY OF ST. HELENA

100 0 100 200
scale feet
Scale: 1"=200'

WATER

| | | |
|---|---|---|
| 32 | 33 | 34 |
| 38 | 39 | 40 |
| 44 | 45 | 46 |

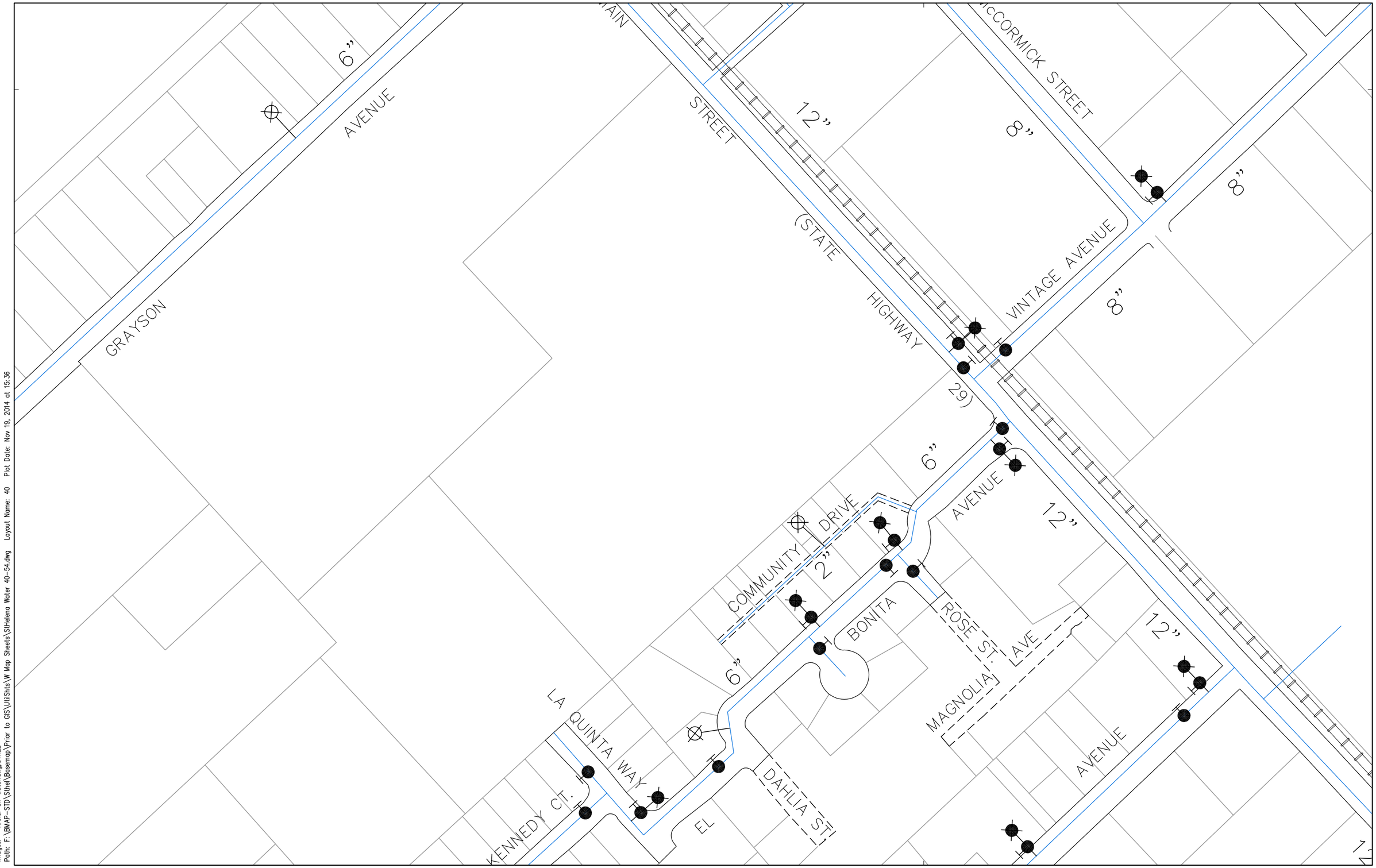


Images: Xrefs: sh-water.dwg STHEL
Path: F:\BMAP-STD\Sthel\Basemap\Prior to GIS\UtilShts\W Map Sheets\SHelena Water 40-54.dwg Layout Name: 40 Plot Date: Nov 19, 2014 at 15:36

PREPARED BY: COASTLAND CIVIL ENGINEERING
1400 NEOTOMAS AVENUE
SANTA ROSA, CA 95405 (707) 571-8005

DATE: NOV 2014

CITY OF ST. HELENA
WATER FACILITIES MAP
1480 MAIN STREET
ST. HELENA, CA 94574 (707) 968-####

THIS MAP IS INTENDED FOR THE SOLE USE OF THE CITY OF ST. HELENA

100 0 100 200
scale feet
Scale: 1"=200'

WATER

| | | |
|---|---|---|
| 33 | 34 | 35 |
| 39 | 40 | 41 |
| 45 | 46 | 47 |

40

Images: Xrefs: sh-water.dwg;STHEL
Path: F:\BMAP-STD\Sthel\Basemap\Prior to GIS\UtilShts\W Map Sheets\StHelena Water 40-54.dwg Layout Name: 44 Plot Date: Nov 19, 2014 at 15:36

PREPARED BY: COASTLAND CIVIL ENGINEERING
1400 NEOTOMAS AVENUE
SANTA ROSA, CA 95405 (707) 571-8005

DATE: NOV 2014

CITY OF ST. HELENA
WATER FACILITIES MAP
1480 MAIN STREET
ST. HELENA, CA 94574 (707) 968-####

THIS MAP IS INTENDED FOR THE SOLE USE OF THE CITY OF ST. HELENA

100 0 100 200
scale feet
Scale: 1"=200'

WATER

| | | |
|---|---|---|
| 37 | 38 | 39 |
| 43 | 44 | 45 |
| 49 | 50 | 51 |

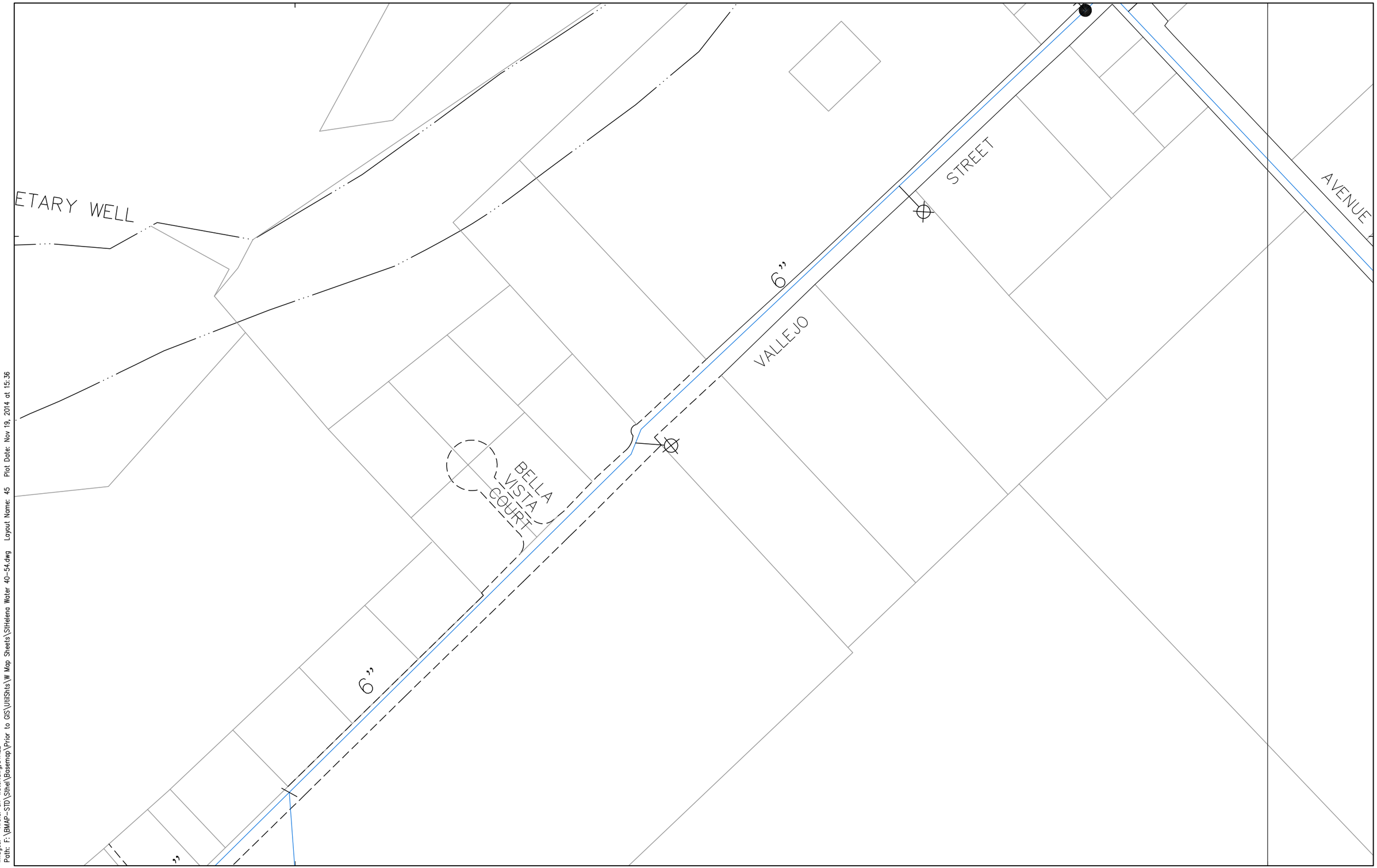


Images: Xrefs: sh-water.dwg;STHEL
Path: F:\BMAP-STD\Sthel\Basemap\Prior to GIS\UtilShts\W Map Sheets\StHelena Water 40-54.dwg Layout Name: 45 Plot Date: Nov 19, 2014 at 15:36

PREPARED BY: COASTLAND CIVIL ENGINEERING
1400 NEOTOMAS AVENUE
SANTA ROSA, CA 95405 (707) 571-8005

DATE: NOV 2014

CITY OF ST. HELENA
WATER FACILITIES MAP
1480 MAIN STREET
ST. HELENA, CA 94574 (707) 968-####

THIS MAP IS INTENDED FOR THE SOLE USE OF THE CITY OF ST. HELENA

100 0 100 200
scale feet
Scale: 1"=200'

WATER

| | | |
|---|---|---|
| 38 | 39 | 40 |
| 44 | 45 | 46 |
| 50 | 51 | 52 |

45

Images: Xrefs: sh-water.dwg;STHEL
Path: F:\BMAP-STD\Sthel\Basemap\Prior to GIS\UtilShts\W Map Sheets\StHelena Water 40-54.dwg Layout Name: 46 Plot Date: Nov 19, 2014 at 15:36

PREPARED BY: COASTLAND CIVIL ENGINEERING
1400 NEOTOMAS AVENUE
SANTA ROSA, CA 95405 (707) 571-8005

DATE: NOV 2014

CITY OF ST. HELENA
WATER FACILITIES MAP
1480 MAIN STREET
ST. HELENA, CA 94574 (707) 968-####

THIS MAP IS INTENDED FOR THE SOLE USE OF THE CITY OF ST. HELENA

100 0 100 200
scale feet
Scale: 1"=200'

WATER

| | | |
|---|---|---|
| 39 | 40 | 41 |
| 45 | 46 | 47 |
| 51 | 52 | 53 |

46

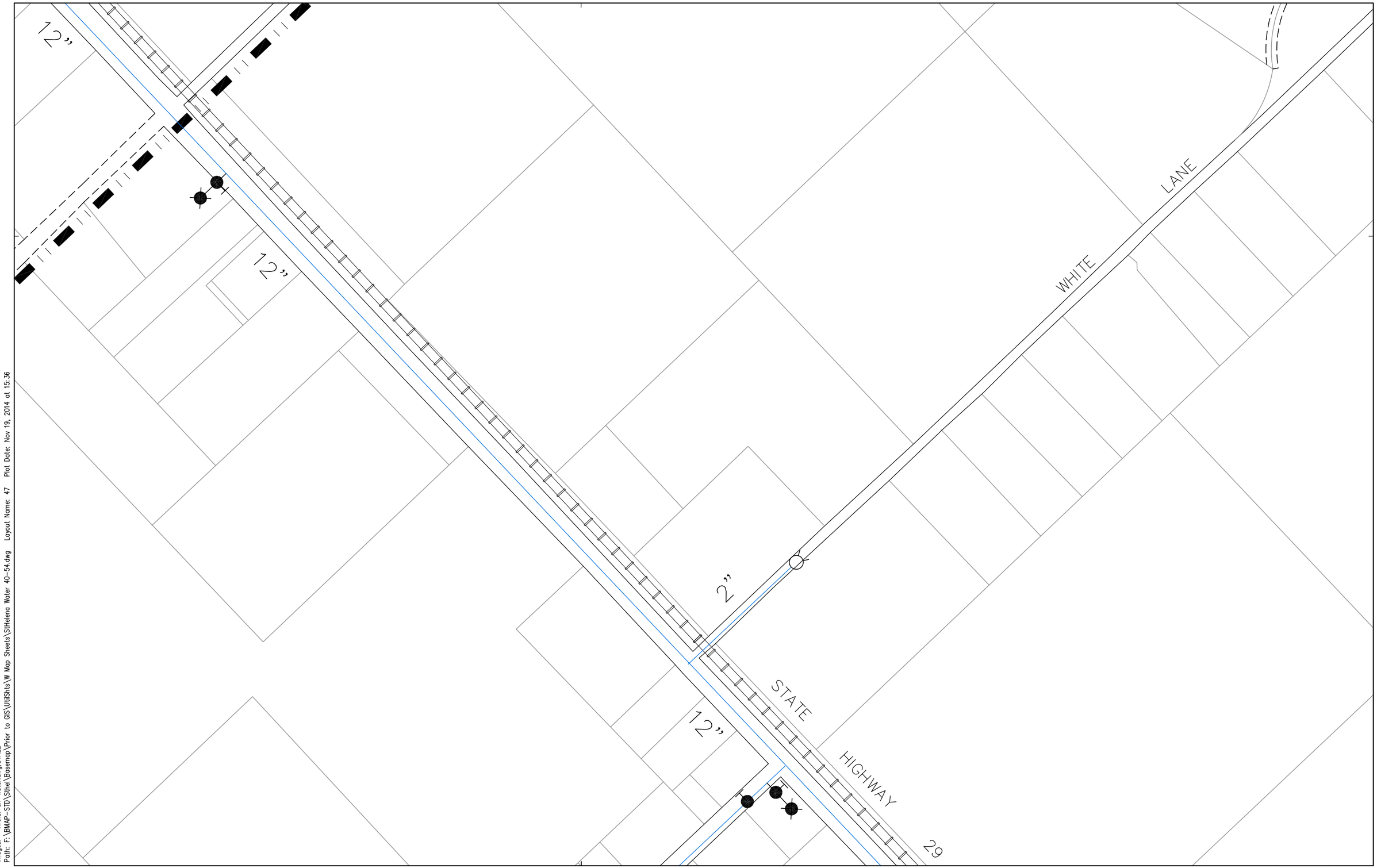


Images: Xrefs: sh-water.dwg;STHEL
Path: F:\BMAP-STD\Sthel\Basemap\Prior to GIS\UtilShts\W Map Sheets\StHelena Water 40-54.dwg Layout Name: 47 Plot Date: Nov 19, 2014 at 15:36

PREPARED BY: COASTLAND CIVIL ENGINEERING
1400 NEOTOMAS AVENUE
SANTA ROSA, CA 95405 (707) 571-8005

DATE: NOV 2014

CITY OF ST. HELENA
WATER FACILITIES MAP
1480 MAIN STREET
ST. HELENA, CA 94574 (707) 968-####

THIS MAP IS INTENDED FOR THE SOLE USE OF THE CITY OF ST. HELENA

100 0 100 200
scale feet
Scale: 1"=200'

WATER

| | | |
|---|---|---|
| 40 | 41 | 42 |
| 46 | 47 | 48 |
| 52 | 53 | 54 |

47

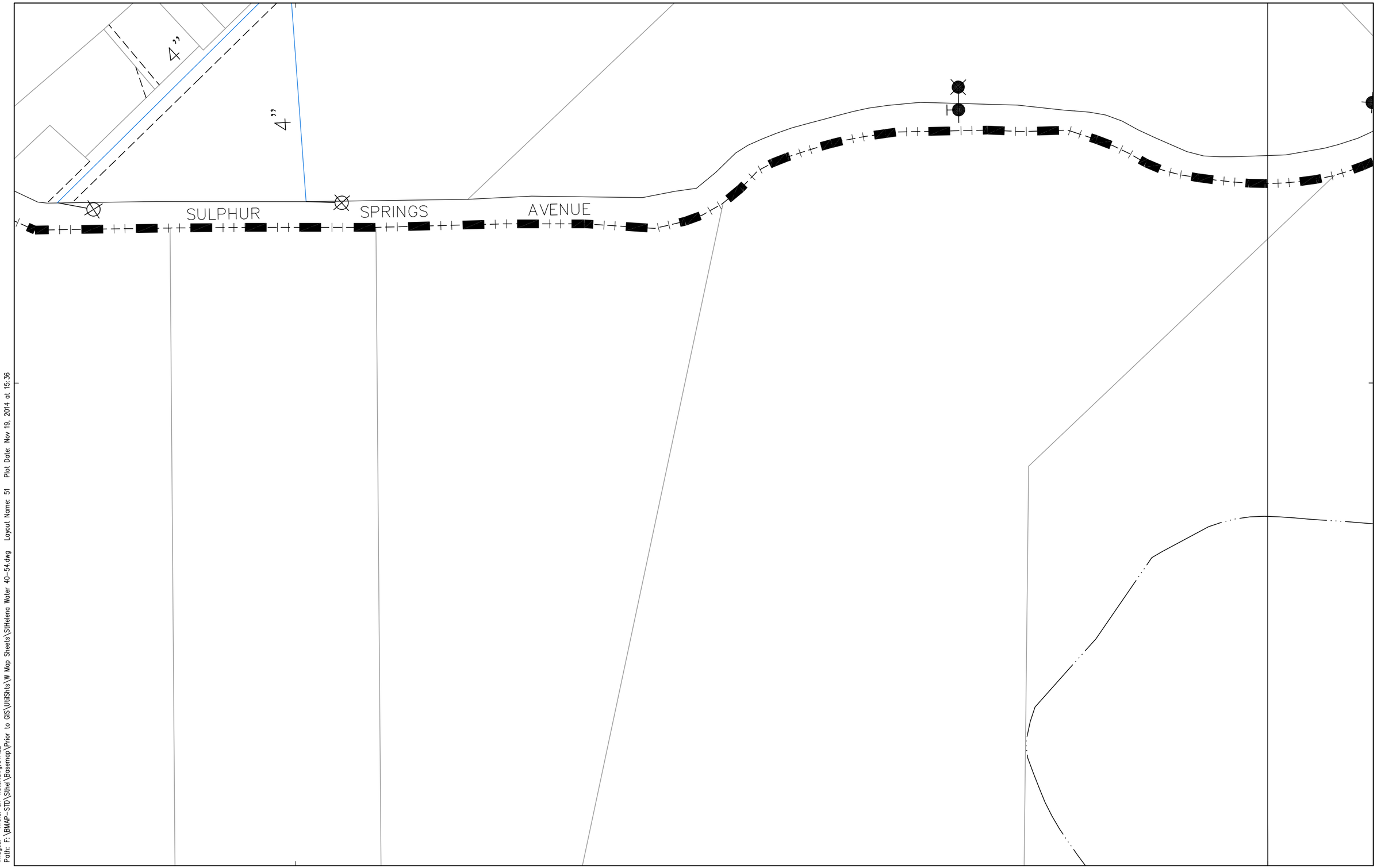


Images: Xrefs: sh-water.dwg;STHEL
Path: F:\BMAP-STD\Sthel\Basemap\Prior to GIS\UtilShts\W Map Sheets\StHelena Water 40-54.dwg Layout Name: 51 Plot Date: Nov 19, 2014 at 15:36

PREPARED BY: COASTLAND CIVIL ENGINEERING
1400 NEOTOMAS AVENUE
SANTA ROSA, CA 95405 (707) 571-8005

DATE: NOV 2014

CITY OF ST. HELENA
WATER FACILITIES MAP
1480 MAIN STREET
ST. HELENA, CA 94574 (707) 968-####

THIS MAP IS INTENDED FOR THE SOLE USE OF THE CITY OF ST. HELENA

100 0 100 200
scale feet
Scale: 1"=200'

WATER

| | | |
|---|---|---|
| 44 | 45 | 46 |
| 50 | 51 | 52 |
| | | |

51

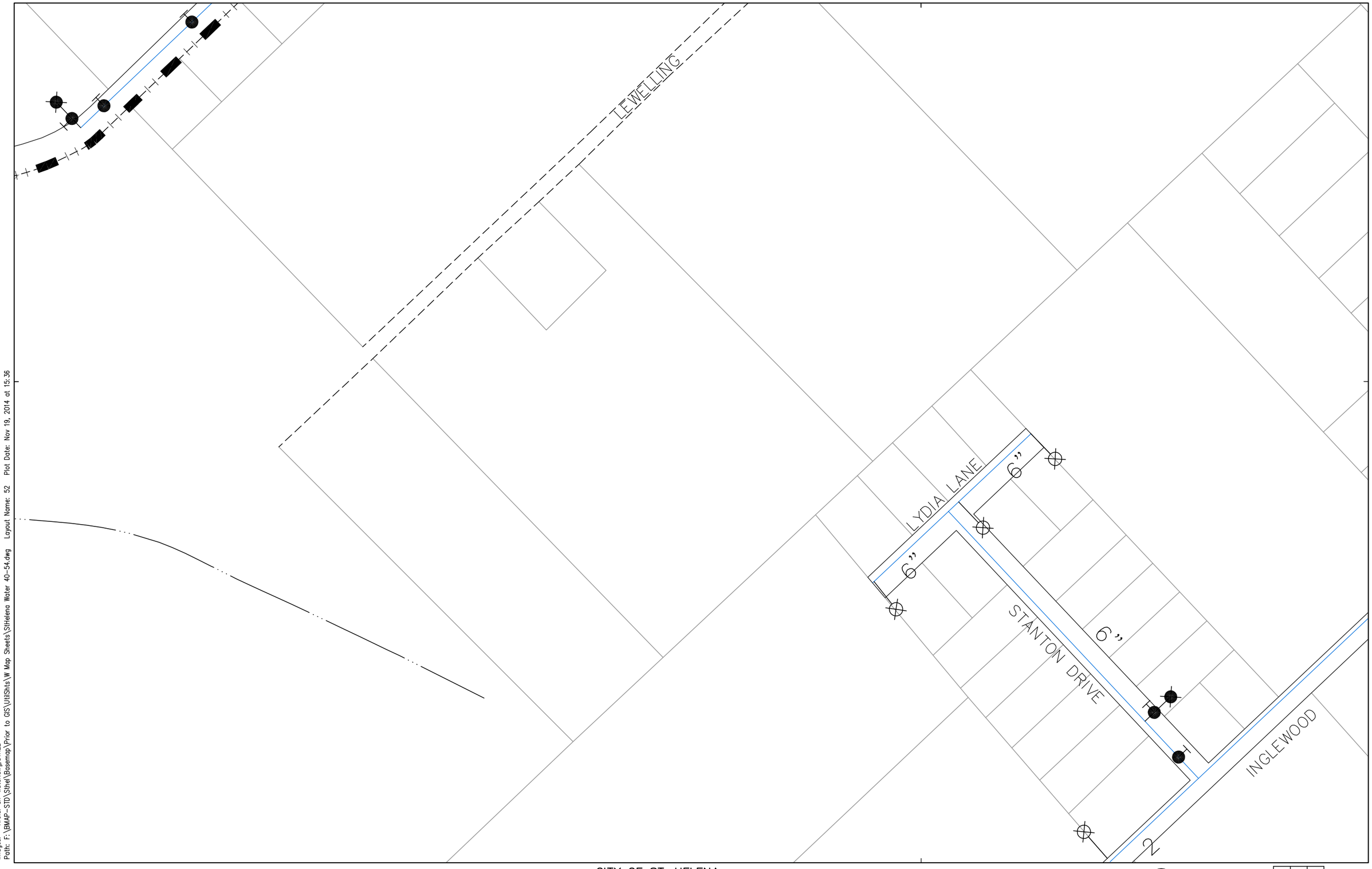


Images: Xrefs: sh-water.dwg STHEL
Path: F:\BMAP-STD\Sthel\Basemap\Prior to GIS\UtilShts\W Map Sheets\SHelena Water 40-54.dwg Layout Name: 52 Plot Date: Nov 19, 2014 at 15:36

PREPARED BY: COASTLAND CIVIL ENGINEERING
1400 NEOTOMAS AVENUE
SANTA ROSA, CA 95405 (707) 571-8005

DATE: NOV 2014

CITY OF ST. HELENA
WATER FACILITIES MAP
1480 MAIN STREET
ST. HELENA, CA 94574 (707) 968-####

THIS MAP IS INTENDED FOR THE SOLE USE OF THE CITY OF ST. HELENA

100 0 100 200
scale feet
Scale: 1"=200'

WATER

| | | |
|---|---|---|
| 45 | 46 | 47 |
| 51 | 52 | 53 |
| | | |

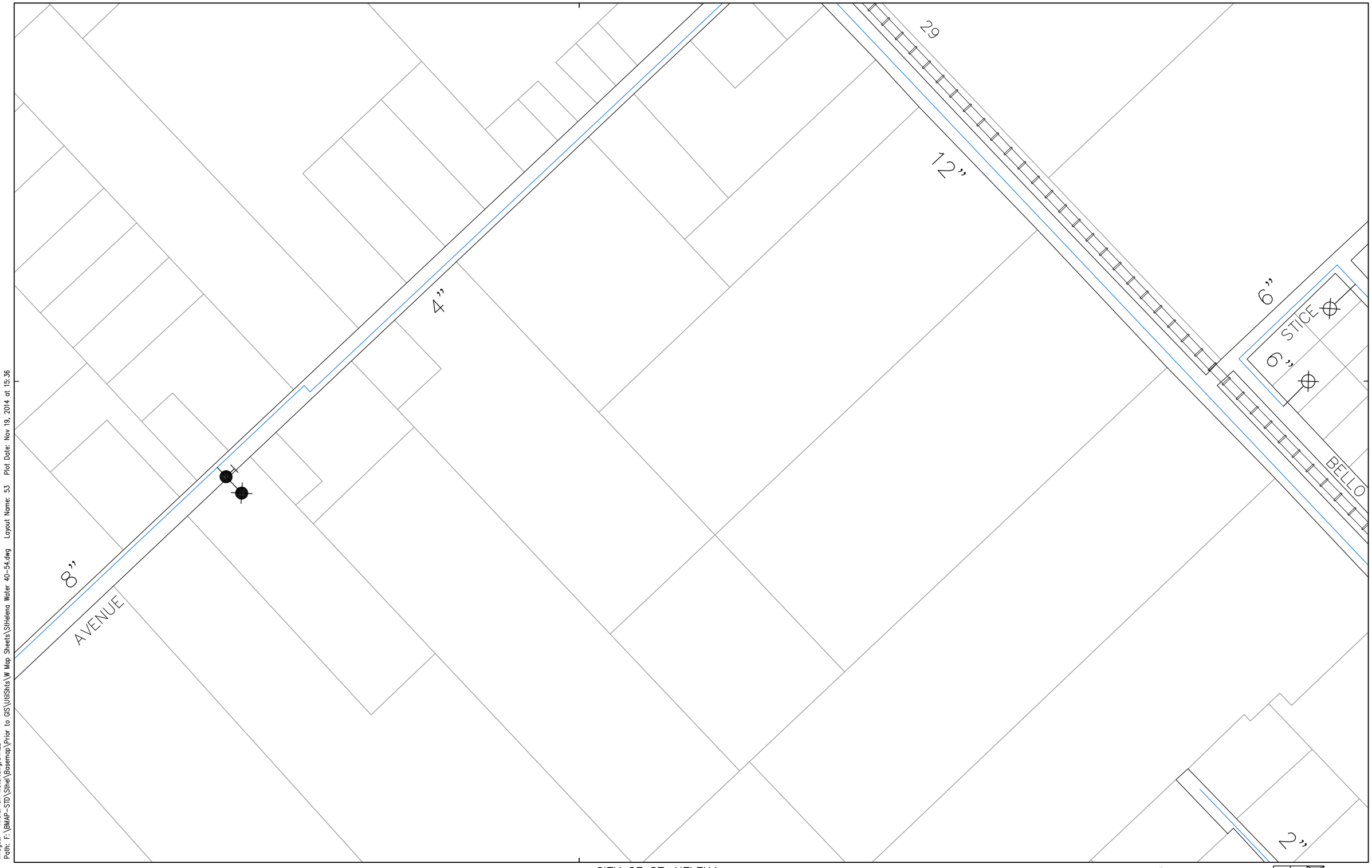


Images: Xrefs: sh-water.dwg;STHEL
Path: F:\BMAP-STD\Sthel\Basemap\Prior to GIS\UtilShts\W Map Sheets\Sthelena Water 40-54.dwg Layout Name: 53 Plot Date: Nov 19, 2014 at 15:36

PREPARED BY: COASTLAND CIVIL ENGINEERING
1400 NEOTOMAS AVENUE
SANTA ROSA, CA 95405 (707) 571-8005

DATE: NOV 2014

CITY OF ST. HELENA
WATER FACILITIES MAP
1480 MAIN STREET
ST. HELENA, CA 94574 (707) 968-####

THIS MAP IS INTENDED FOR THE SOLE USE OF THE CITY OF ST. HELENA

100 0 100 200
scale feet
Scale: 1"=200'

WATER

| | | |
|---|---|---|
| 46 | 47 | 48 |
| 52 | 53 | 54 |
| | | |

53

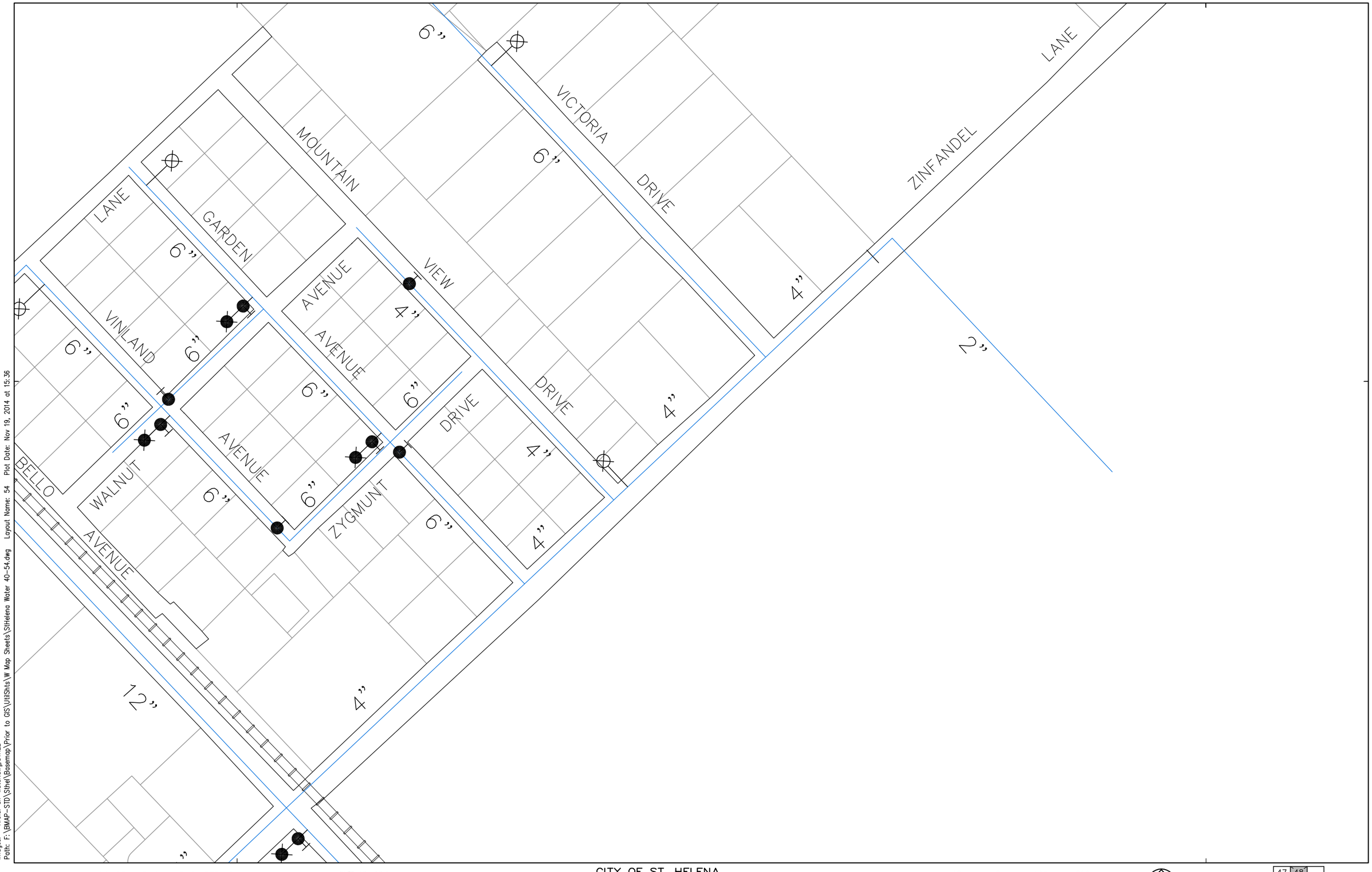


Images: Xrefs: sh-water.dwg;STHEL
Path: F:\BMAP-STD\Sthel\Basemap\Prior to GIS\UtilShts\W Map Sheets\Sthelena Water 40-54.dwg Layout Name: 54 Plot Date: Nov 19, 2014 at 15:36

PREPARED BY: COASTLAND CIVIL ENGINEERING
1400 NEOTOMAS AVENUE
SANTA ROSA, CA 95405 (707) 571-8005

DATE: NOV 2014

CITY OF ST. HELENA
WATER FACILITIES MAP
1480 MAIN STREET
ST. HELENA, CA 94574 (707) 968-####

THIS MAP IS INTENDED FOR THE SOLE USE OF THE CITY OF ST. HELENA

100 0 100 200
scale feet
Scale: 1"=200'

WATER

| | | |
|---|---|---|
| 47 | 48 | |
| 53 | 54 | |
| | | |

54